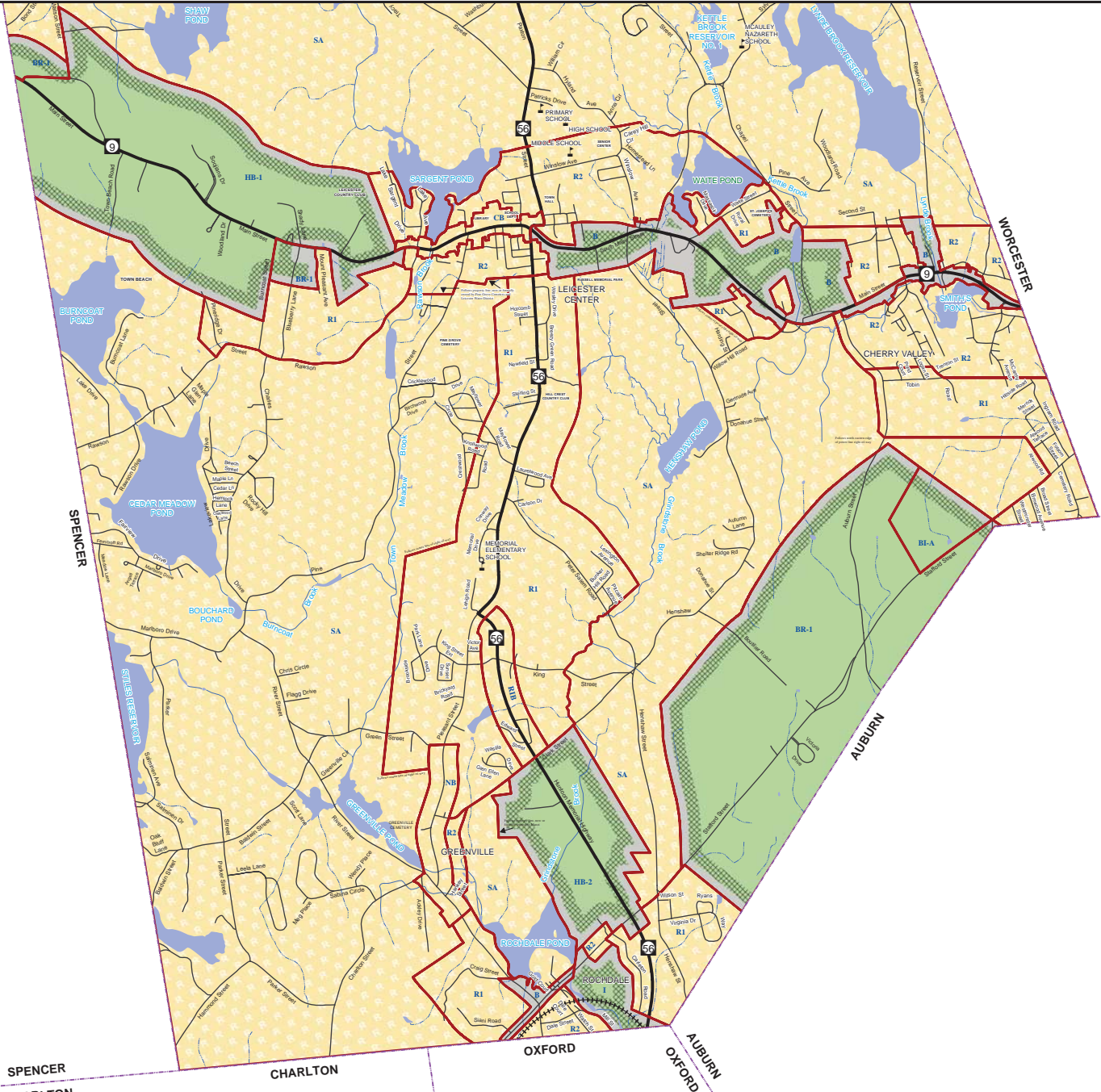



Areas Where Marijuana Facilities are Allowed Under Proposed Zoning Amendments (Article 23)




LEGEND

- Areas Prohibited by Zoning
- Areas where Marijuana Facilities are Allowed
- Prohibited 200ft Buffer Areas (Non-Retail)
- Prohibited 500ft Buffer Areas (Retail & Medical Marijuana Treatment Centers)
- School

PRODUCED BY



1 in = 0.25 miles



0 0.125 0.25 0.5 0.75 1 Miles

Note: Roadways on this map are shown for general reference purposes only. This map shall not be used to determine the legal status of any roadway as public or private.

TOWN OF LEICESTER, MASSACHUSETTS

Source: Data provided by the Town of Leicester, CMRPC, massDOT and the Office of Geographic Information (MassGIS), Commonwealth of Massachusetts, Information Technology Division. Information depicted on this map is for planning purposes only.

Date: 4/24/2018 Path: H:\Projects\O_Leicester_GIS\Subprojects\m151_misc_2018\m151_Article35_amend_annual_report_24x26.mxd

Note: this map is for informational purposes only to show the proposed buffers. Article 23 does not amend the Leicester Zoning Map.