


FOR TAX PURPOSES ONLY

THIS MAP IS FOR ASSESSMENT PURPOSES. IT IS NOT TO BE USED FOR LEGAL DESCRIPTION OR CONVEYANCE.

THE HORIZONTAL DATUM IS THE MASSACHUSETTS STATE PLANE COORDINATE SYSTEM, NAD 83

PRODUCED IN 2021 BY





ONE MERCANTILE STREET, SUITE 520
WORCESTER, MA 01608

LEGEND

PROPERTY LINES	MAP FOCUS	WATER	RAILROAD
EASEMENTS	BLOCK LETTER	STREAMS	ZONING DISTRICTS
EXEMPT PROPERTY	TOWN BOUNDARY	WETLANDS	MAP BOUNDARIES
BUILDER LOTS			

TOWN OF LEICESTER
BOARD OF ASSESSORS
LEICESTER, MASS.

REVISED TO: JANUARY 1, 2021

MAP NO. **26C**
SCALE 1 in = 100 feet

Date: 11/3/2021 Path: H:\Projects\IO_Leicester_GIS\151_Assessor_Maps_24x36.mxd