








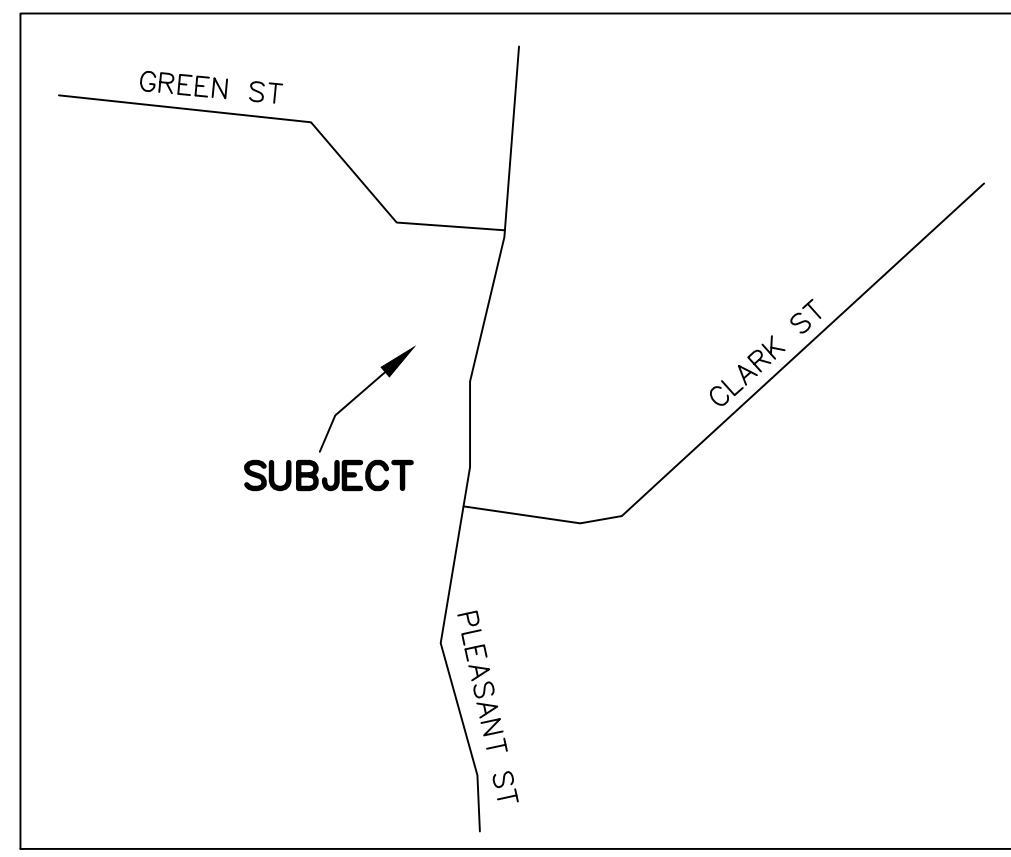


SYMBOL KEY

- STONE WALL 
- BOUND 
- IRON PIPE 
- DRILL HOLE 
- UTILITY POLE 
- WELL 
- TEST PIT 
- PERC TEST 
- BENCH MARK 

TOWN OF LEICESTER
ZONING REQUIREMENTS


- ZONE - SUBURBAN AGRICULTURAL
AREA - 80,000 S.F.
FRONTAGE - 200'
FRONT - 40 FT.
SIDE - 40 FT.
REAR - 40 FT.
- ZONE - GREENVILLE VILLAGE
NEIGHBORHOOD BUSINESS
AREA - 20,000 S.F.
FRONTAGE - 100'
FRONT - 25 FT.
SIDE - 15 FT.
REAR - 25 FT.



LOT LOCUS
SCALE: NONE

"DRAFT"

W = N = E
S

DIG-SAFE 

PHONE # 877-344-7233

JASON D. DUBOIS, P.E.
PROFESSIONAL ENGINEER
M.A.L.C. NO.: 8724

JEREMY S. GROTEAU, P.L.S.
PROFESSIONAL LAND SURVEYOR
M.A.L.C. NO.: 8722

NO.	DATE	REVISION

NORTH

W = N = E
S

DOC
DESIGN OR CONSULTING ORGANIZATION
508-769-6669
508-341-2127


CLIENT: STEPHEN FONTAINE
9 MAYFLOWER CIRCLE
LEICESTER, MA

SITE PLAN
SITE ADDRESS: PLEASANT STREET
LEICESTER, MA

DRAWN BY: JDD
CK'D BY: JDD
DATE: 8-29-2022
PROJECT #: 22-202

REV #:
0
SCALE: 1"=30'
DWG. NO.: S-1

GRAPHIC SCALE



(IN FEET)
1 inch = 30 ft.