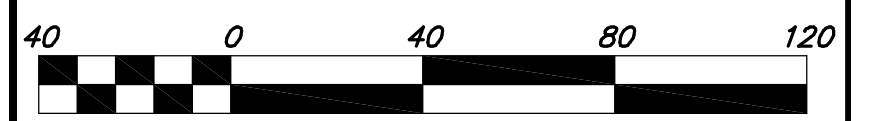


5.7 ACRES +/-




SCALE 1" = 40'

ASSESSOR REFERENCE(S):
 21-B3-0


PLAN REFERENCE(S):
 35-15

DEED REFERENCE(S):
 64985-207

THIS PLAN SHOWS THE PROPERTY LINES THAT ARE THE LINES OF EXISTING OWNERSHIPS AND THE LINES OF STREETS AND WAYS SHOWN ARE THOSE OF PUBLIC OR PRIVATE STREETS OR WAYS ALREADY ESTABLISHED AND THAT NO NEW LINES FOR DIVISION OF OWNERSHIP OR FOR NEW WAYS ARE SHOWN.



THIS PLAN HAS BEEN PREPARED IN CONFORMITY WITH THE RULES AND REGULATIONS OF THE REGISTERERS OF DEEDS OF THE COMMONWEALTH OF MASSACHUSETTS.



hs&t group, inc.
 PROFESSIONAL CIVIL ENGINEERS & LAND SURVEYORS
 75 HAMMOND STREET - 2ND FLOOR
 WORCESTER, MASSACHUSETTS 01610-1723
 PHONE: 508-757-4944 EMAIL: INFO@HSTGROUP.NET
 FAX: 508-752-8895 WWW.HSTGROUP.NET

PROPOSED PARKING PLAN
803 MAIN ST LEICESTER MA

APPLICANT(S)/OWNER(S):
GEORGE MACDOUGAL

DATE: 12-12-22	COMP'D: DJT	FIELD: PS
SCALE: 1"=40'	CAD: DJT	FLD. BK: 651-140
ZONE: B	REV'D:	MAIN803PL

JOB NUMBER: 7707
DWG NUMBER:

SHEET NUMBER
 1 OF 1