



Leicester Police Department
"Committed to Our Community"






Leicester Police Daily Log
9/1/22 to 9/7/22

For Date: 09/01/2022 - Thursday

| <u>Time</u> | <u>Call Reason</u> | <u>Action</u> |
|-------------------|----------------------------|-------------------------|
| 0009 | COMMUNITY POLICING | COMMUNITY POLICING |
| Location/Address: | PAXTON ST | |
| 0040 | NEIGHBORHOOD PATROL | COMMUNITY POLICING |
| Location/Address: | PINE ST | |
| 0048 | NEIGHBORHOOD PATROL | COMMUNITY POLICING |
| Location/Address: | HEMLOCK ST | |
| 0059 | NEIGHBORHOOD PATROL | COMMUNITY POLICING |
| Location/Address: | WHITTEMORE ST | |
| 0127 | NEIGHBORHOOD PATROL | COMMUNITY POLICING |
| Location/Address: | RESERVOIR ST | |
| 0132 | NEIGHBORHOOD PATROL | COMMUNITY POLICING |
| Location/Address: | CLARK ST | |
| 0146 | COMMUNITY POLICING | COMMUNITY POLICING |
| Location/Address: | STAFFORD ST | |
| 0328 | NEIGHBORHOOD PATROL | COMMUNITY POLICING |
| Location/Address: | MANNVILLE ST | |
| 0425 | NEIGHBORHOOD PATROL | COMMUNITY POLICING |
| Location/Address: | CHARLES ST | |
| 0435 | NEIGHBORHOOD PATROL | COMMUNITY POLICING |
| Location/Address: | STAFFORD ST | |
| 0523 | NEIGHBORHOOD PATROL | COMMUNITY POLICING |
| Location/Address: | PETER SALEM RD | |
| 0536 | NEIGHBORHOOD PATROL | COMMUNITY POLICING |
| Location/Address: | MARSHALL ST | |
| 0538 | MOTOR VEHICLE STOP | CITATION ISSUED |
| Location/Address: | MARSHALL ST | |
| 0545 | ALARM, COMMERCIAL SECURITY | FALSE ALARM (UNFOUNDED) |
| Location/Address: | MAIN ST | |
| 0650 | COMMUNITY POLICING | COMMUNITY POLICING |
| Location/Address: | MAIN ST | |
| 0700 | COMMUNITY POLICING | COMMUNITY POLICING |
| Location/Address: | PAXTON ST | |

| | | |
|-------------------|--------------------------------|-------------------------|
| 0752 | COMMUNITY POLICING | COMMUNITY POLICING |
| Location/Address: | PAXTON ST | |
| 0850 | EMS RESPONSE-911 | TRANSPORTED TO HOSPITAL |
| Location/Address: | [LEI 281] HUNTOON MEMORIAL HWY | |
| 0910 | COURT ON DUTY | SERVICES RENDERED |
| Location/Address: | SOUTH MAIN ST | |
| 1046 | ALARM, RESIDENCE SECURITY | FALSE ALARM (UNFOUNDED) |
| Location/Address: | MAYFLOWER CIR | |
| 1106 | EMS RESPONSE-911 | TRANSPORTED TO HOSPITAL |
| Location/Address: | [WOR] OUTLOOK DR | |
| 1203 | COMMUNITY POLICING | COMMUNITY POLICING |
| Location/Address: | PAXTON ST | |
| 1215 | MOTOR VEHICLE STOP | SPOKEN TO |
| Location/Address: | SOUTH MAIN ST | |
| 1319 | EMS RESPONSE-911 | TRANSPORTED TO HOSPITAL |
| Location/Address: | [WOR] MAIN ST | |
| 1445 | ABANDONED 911 | RESOLVED |
| Location/Address: | PAXTON ST | |
| 1452 | INVESTIGATION, FOLLOW UP | INVESTIGATED |
| Location/Address: | STAFFORD ST | |
| 1601 | LOBBY SERVICE | ADVISED CIVIL |
| Location/Address: | SOUTH MAIN ST | |
| 1644 | MOTOR VEHICLE STOP | CITATION ISSUED |
| Location/Address: | MAIN ST | |

Refer To Summons:

Summons: 
 Address: 
 Age: 
 Charges: LICENSE SUSPENDED, OP MV WITH

| | | |
|-------------------|--------------------------------|-------------------------|
| 1708 | EMS RESPONSE-911 | TRANSPORTED TO HOSPITAL |
| Location/Address: | [WOR] MAIN ST | |
| 1822 | ACCIDENT, M/V, PROPERTY DAMAGE | REPORT TAKEN |
| Location/Address: | BALDWIN ST | |
| 2212 | KEEP THE PEACE | RESOLVED |
| Location/Address: | SHADY LN | |
| 2318 | MOTOR VEHICLE STOP | SPOKEN TO |
| Location/Address: | MAIN ST | |
| 2337 | MOTOR VEHICLE STOP | CITATION ISSUED |
| Location/Address: | MAIN ST | |
| 2345 | MOTOR VEHICLE STOP | SPOKEN TO |
| Location/Address: | MAIN ST + PINE ST | |

For Date: 09/02/2022 - Friday

| | | |
|-------------------|--------------------|--------------------|
| 0000 | COMMUNITY POLICING | COMMUNITY POLICING |
| Location/Address: | STAFFORD ST | |
| 0005 | MOTOR VEHICLE STOP | WRITTEN WARNING |
| Location/Address: | STAFFORD ST | |

| | | |
|-------------------|---------------------|--------------------|
| 0008 | MOTOR VEHICLE STOP | VERBAL WARNING |
| Location/Address: | STAFFORD ST | |
| 0026 | NEIGHBORHOOD PATROL | COMMUNITY POLICING |
| Location/Address: | RIVER ST | |
| 0041 | DISTURBANCE | SERVICES RENDERED |
| Location/Address: | BOYD ST | |
| 0056 | COMMUNITY POLICING | COMMUNITY POLICING |
| Location/Address: | TOWTAID ST | |
| 0103 | NEIGHBORHOOD PATROL | COMMUNITY POLICING |
| Location/Address: | MANNVILLE ST | |
| 0104 | MOTOR VEHICLE STOP | WRITTEN WARNING |
| Location/Address: | MAIN ST | |
| 0121 | DISTURBANCE | PEACE RESTORED |
| Location/Address: | RAWSON ST | |
| 0210 | NEIGHBORHOOD PATROL | COMMUNITY POLICING |
| Location/Address: | OLD STAFFORD TPKE | |
| 0231 | NEIGHBORHOOD PATROL | COMMUNITY POLICING |
| Location/Address: | BIRCHWOOD DR | |
| 0234 | NEIGHBORHOOD PATROL | COMMUNITY POLICING |
| Location/Address: | CRICKLEWOOD DR | |
| 0357 | NEIGHBORHOOD PATROL | COMMUNITY POLICING |
| Location/Address: | WAITE ST | |
| 0407 | NEIGHBORHOOD PATROL | COMMUNITY POLICING |
| Location/Address: | HEMLOCK ST | |
| 0514 | NEIGHBORHOOD PATROL | COMMUNITY POLICING |
| Location/Address: | FOREST ST | |
| 0526 | NEIGHBORHOOD PATROL | COMMUNITY POLICING |
| Location/Address: | PARKER ST | |
| 0529 | NEIGHBORHOOD PATROL | COMMUNITY POLICING |
| Location/Address: | SCOTT LN | |
| 0552 | NEIGHBORHOOD PATROL | COMMUNITY POLICING |
| Location/Address: | GREEN ST | |
| 0607 | NEIGHBORHOOD PATROL | COMMUNITY POLICING |
| Location/Address: | PITCAIRNE AVE | |
| 0651 | COMMUNITY POLICING | COMMUNITY POLICING |
| Location/Address: | MAIN ST | |
| 0716 | COMMUNITY POLICING | COMMUNITY POLICING |
| Location/Address: | PAXTON ST | |
| 0746 | COMMUNITY POLICING | COMMUNITY POLICING |
| Location/Address: | PAXTON ST | |
| 0809 | ANIMAL COMPLAINT | ANIMAL COMPLAINT |
| Location/Address: | MAIN ST | |
| 0829 | DISTURBANCE | REPORT TAKEN |
| Location/Address: | KING ST EXT | |

| | | |
|-------------------|--------------------------------|-------------------------|
| 0914 | CHECK WELFARE | RESOLVED |
| Location/Address: | MAIN ST | |
| 0940 | CHECK WELFARE | RESOLVED |
| Location/Address: | MAIN ST | |
| 1000 | ACCIDENT, M/V, PROPERTY DAMAGE | REPORT TAKEN |
| Location/Address: | STAFFORD ST + SIANI RD | |
| 1100 | COMMUNITY POLICING | COMMUNITY POLICING |
| Location/Address: | MAIN ST | |
| 1159 | COMMUNITY POLICING | COMMUNITY POLICING |
| Location/Address: | PAXTON ST | |
| 1336 | COMMUNITY POLICING | COMMUNITY POLICING |
| Location/Address: | MAIN ST | |
| 1504 | ACCIDENT, M/V, PROPERTY DAMAGE | REPORT TAKEN |
| Location/Address: | HUNTOON MEMORIAL HWY | |
| 1600 | B&E, RESIDENTIAL | REPORT TAKEN |
| Location/Address: | CHARLTON ST | |
| 1603 | CHECK WELFARE | REPORT TAKEN |
| Location/Address: | HUNTOON MEMORIAL HWY | |
| 1605 | EMS RESPONSE-911 | TRANSPORTED TO HOSPITAL |
| Location/Address: | HENSHAW ST | |
| 1655 | EMS RESPONSE-911 | TRANSPORTED TO HOSPITAL |
| Location/Address: | [WOR] CARTER RD | |
| 1805 | INVESTIGATION, FOLLOW UP | INVESTIGATED |
| Location/Address: | SOUTH MAIN ST | |
| 1826 | MUTUAL AID | SERVICES RENDERED |
| Location/Address: | [SPE] TOWN OF SPENCER | |
| 1836 | INVESTIGATION, FOLLOW UP | INVESTIGATED |
| Location/Address: | LOGAN ST | |
| 2320 | EMS RESPONSE-911 | TRANSPORTED TO HOSPITAL |
| Location/Address: | COLONIAL DR | |
| 2354 | MOTOR VEHICLE STOP | VERBAL WARNING |
| Location/Address: | MAIN ST | |
| 2357 | NEIGHBORHOOD PATROL | COMMUNITY POLICING |
| Location/Address: | RAWSON ST | |

For Date: 09/03/2022 - Saturday

| | | |
|-------------------|---------------------|--------------------|
| 0026 | NEIGHBORHOOD PATROL | COMMUNITY POLICING |
| Location/Address: | RIVER ST | |
| 0033 | NEIGHBORHOOD PATROL | COMMUNITY POLICING |
| Location/Address: | CHARLES ST | |
| 0121 | NEIGHBORHOOD PATROL | COMMUNITY POLICING |
| Location/Address: | MANNVILLE ST | |
| 0124 | NEIGHBORHOOD PATROL | COMMUNITY POLICING |
| Location/Address: | MULBERRY ST | |

| | | |
|-------------------|-----------------------------|-------------------------|
| 0143 | EMS RESPONSE-911 | TRANSPORTED TO HOSPITAL |
| Location/Address: | FERNCROFT RD | |
| 0336 | NEIGHBORHOOD PATROL | COMMUNITY POLICING |
| Location/Address: | MCCARTHY AVE | |
| 0337 | NEIGHBORHOOD PATROL | COMMUNITY POLICING |
| Location/Address: | KEEFE CT | |
| 0337 | NEIGHBORHOOD PATROL | COMMUNITY POLICING |
| Location/Address: | BROOK ST | |
| 0338 | NEIGHBORHOOD PATROL | COMMUNITY POLICING |
| Location/Address: | HOWARD TER | |
| 0508 | NEIGHBORHOOD PATROL | COMMUNITY POLICING |
| Location/Address: | HEMLOCK ST | |
| 0546 | NEIGHBORHOOD PATROL | COMMUNITY POLICING |
| Location/Address: | HYLAND AVE | |
| 0819 | EMS RESPONSE-911 | TRANSPORTED TO HOSPITAL |
| Location/Address: | [WOR] PLEASANT ST | |
| 1034 | DISTURBANCE | SPOKEN TO |
| Location/Address: | BOYD ST | |
| 1104 | ASSIST CITIZEN | SPOKEN TO |
| Location/Address: | HUNTOON MEMORIAL HWY | |
| 1104 | STOLEN MOTOR VEHICLE | SPOKEN TO |
| Location/Address: | CHARLTON ST | |
| 1607 | ASSIST CITIZEN | ASSISTED PARTY |
| Location/Address: | SOUTH MAIN ST | |
| 1634 | EMS RESPONSE-911 | TRANSPORTED TO HOSPITAL |
| Location/Address: | [WOR] WYOLA DR | |
| 1708 | INVESTIGATION | INVESTIGATED |
| Location/Address: | SOUTH MAIN ST | |
| 1717 | ERRATIC OPERATOR | NO ACTION REQUIRED |
| Location/Address: | WILLOW HILL RD + HENSHAW ST | |
| 1721 | ASSIST CITIZEN | ASSISTED PARTY |
| Location/Address: | SOUTH MAIN ST | |
| 1915 | DISABLED M/V | ASSISTED PARTY |
| Location/Address: | SOOJIANS DR | |
| 2328 | SUSPICIOUS VEHICLE | NO ACTION REQUIRED |
| Location/Address: | PLEASANT ST | |

For Date: 09/04/2022 - Sunday

| | | |
|-------------------|---------------------|--------------------|
| 0017 | NEIGHBORHOOD PATROL | COMMUNITY POLICING |
| Location/Address: | WHITTEMORE ST | |
| 0020 | NEIGHBORHOOD PATROL | COMMUNITY POLICING |
| Location/Address: | WILLOW HILL RD | |
| 0029 | NEIGHBORHOOD PATROL | COMMUNITY POLICING |
| Location/Address: | RIVER ST | |
| 0031 | NEIGHBORHOOD PATROL | COMMUNITY POLICING |
| Location/Address: | PETER SALEM RD | |

| | | |
|-------------------|---------------------------------|-------------------------|
| 0036 | NEIGHBORHOOD PATROL | COMMUNITY POLICING |
| Location/Address: | SPRING ST | |
| 0046 | NEIGHBORHOOD PATROL | COMMUNITY POLICING |
| Location/Address: | CRICKLEWOOD DR | |
| 0051 | NEIGHBORHOOD PATROL | COMMUNITY POLICING |
| Location/Address: | PINE ST | |
| 0130 | NEIGHBORHOOD PATROL | COMMUNITY POLICING |
| Location/Address: | HENSHAW ST | |
| 0227 | NEIGHBORHOOD PATROL | COMMUNITY POLICING |
| Location/Address: | MANNVILLE ST | |
| 0229 | NEIGHBORHOOD PATROL | COMMUNITY POLICING |
| Location/Address: | HARBERTON DR | |
| 0307 | NEIGHBORHOOD PATROL | COMMUNITY POLICING |
| Location/Address: | WESLEY DR | |
| 0312 | NEIGHBORHOOD PATROL | COMMUNITY POLICING |
| Location/Address: | TANGLEWOOD RD | |
| 0506 | NEIGHBORHOOD PATROL | COMMUNITY POLICING |
| Location/Address: | AUBURN ST | |
| 0545 | NEIGHBORHOOD PATROL | COMMUNITY POLICING |
| Location/Address: | RIVER ST | |
| 0847 | ACCIDENT, HIT & RUN | REPORT TAKEN |
| Location/Address: | TOWN BEACH RD | |
| 1014 | NEIGHBOR DISPUTE | ASSISTED PARTY |
| Location/Address: | FAIRVIEW DR | |
| 1526 | EMS RESPONSE-911 | TRANSPORTED TO HOSPITAL |
| Location/Address: | [WOR] MAIN ST | |
| 1554 | EMS RESPONSE-911 | TRANSPORTED TO HOSPITAL |
| Location/Address: | HUNTOON MEMORIAL HWY | |
| 1604 | EMS RESPONSE-911 | TRANSPORTED TO HOSPITAL |
| Location/Address: | [SPE] SMITHVILLE RD | |
| 1631 | EMS RESPONSE-911 | TRANSPORTED TO HOSPITAL |
| Location/Address: | FOLSOM ST | |
| 1716 | ANIMAL COMPLAINT | ANIMAL COMPLAINT |
| Location/Address: | STAFFORD ST + OLD STAFFORD TPKE | |
| 1718 | RADAR ASSIGNMENT | COMMUNITY POLICING |
| Location/Address: | PAXTON ST + MARSHALL ST | |
| 1814 | RADAR ASSIGNMENT | COMMUNITY POLICING |
| Location/Address: | STAFFORD ST | |
| 1821 | SUSPICIOUS VEHICLE | SPOKEN TO |
| Location/Address: | STAFFORD ST | |
| 1855 | PARKING COMPLAINT | RESOLVED |
| Location/Address: | PLEASANT ST | |
| 1956 | ASSIST CITIZEN | SERVICES RENDERED |
| Location/Address: | BOUTILIER RD | |

| | | |
|-------------------|---------------------------|-------------------------|
| 2053 | FAMILY PROBLEM | SERVICES RENDERED |
| Location/Address: | SANDY CIR | |
| 2111 | PARKING COMPLAINT | SERVICES RENDERED |
| Location/Address: | PLEASANT ST | |
| 2111 | DISTURBANCE | CANCEL CALL |
| Location/Address: | STAFFORD ST | |
| 2116 | ERRATIC OPERATOR | SERVICES RENDERED |
| Location/Address: | SOUTH MAIN ST | |
| 2118 | MOTOR VEHICLE STOP | VEHICLE TOWED |
| Location/Address: | WILLOW HILL RD + CROSS ST | |
| 2156 | EMS RESPONSE-911 | TRANSPORTED TO HOSPITAL |
| Location/Address: | [SPE] SMITHVILLE RD | |
| 2248 | FAMILY PROBLEM | RESOLVED |
| Location/Address: | MANNVILLE ST | |
| 2358 | NEIGHBORHOOD PATROL | COMMUNITY POLICING |
| Location/Address: | RIVER ST | |

For Date: 09/05/2022 - Monday

| | | |
|-------------------|---------------------------|-------------------------|
| 0012 | NEIGHBORHOOD PATROL | COMMUNITY POLICING |
| Location/Address: | CONWAY DR | |
| 0015 | NEIGHBORHOOD PATROL | COMMUNITY POLICING |
| Location/Address: | SUNSET DR | |
| 0028 | MOTOR VEHICLE STOP | SPOKEN TO |
| Location/Address: | MAIN ST | |
| 0041 | COMMUNITY POLICING | COMMUNITY POLICING |
| Location/Address: | STAFFORD ST | |
| 0101 | MOTOR VEHICLE STOP | SPOKEN TO |
| Location/Address: | STAFFORD ST | |
| 0103 | MOTOR VEHICLE STOP | SPOKEN TO |
| Location/Address: | STAFFORD ST + PLEASANT ST | |
| 0118 | MOTOR VEHICLE STOP | SPOKEN TO |
| Location/Address: | MAIN ST + GROVE ST | |
| 0125 | NEIGHBORHOOD PATROL | COMMUNITY POLICING |
| Location/Address: | HEMLOCK ST | |
| 0128 | EMS RESPONSE-911 | TRANSPORTED TO HOSPITAL |
| Location/Address: | [SPE] MAPLE ST | |
| 0136 | NEIGHBORHOOD PATROL | COMMUNITY POLICING |
| Location/Address: | FLAGG DR | |
| 0209 | MOTOR VEHICLE STOP | WRITTEN WARNING |
| Location/Address: | MAIN ST | |
| 0210 | NEIGHBORHOOD PATROL | COMMUNITY POLICING |
| Location/Address: | KING ST | |
| 0219 | NEIGHBORHOOD PATROL | COMMUNITY POLICING |
| Location/Address: | WAITE ST | |

| | | |
|-------------------|-------------------------|-------------------------|
| 0225 | NEIGHBORHOOD PATROL | COMMUNITY POLICING |
| Location/Address: | PAXTON ST | |
| 0339 | NEIGHBORHOOD PATROL | COMMUNITY POLICING |
| Location/Address: | AUBURN ST | |
| 0436 | EMS RESPONSE-911 | TRANSPORTED TO HOSPITAL |
| Location/Address: | MAIN ST | |
| 0507 | NEIGHBORHOOD PATROL | COMMUNITY POLICING |
| Location/Address: | HENSHAW ST | |
| 0630 | MOTOR VEHICLE STOP | SPOKEN TO |
| Location/Address: | STAFFORD ST | |
| 0949 | LARCENY | SPOKEN TO |
| Location/Address: | PLEASANT ST | |
| 1113 | ASSIST CITIZEN | ASSISTED PARTY |
| Location/Address: | MANNVILLE ST | |
| 1238 | DEBRIS IN ROAD | RESOLVED |
| Location/Address: | CHAPEL ST | |
| 1307 | INVESTIGATION | INVESTIGATED |
| Location/Address: | SOUTH MAIN ST | |
| 1356 | ERRATIC OPERATOR | GONE ON ARRIVAL |
| Location/Address: | MAIN ST + SOUTH MAIN ST | |
| 1648 | PROPERTY FOUND | RESOLVED |
| Location/Address: | SOUTH MAIN ST | |
| 2338 | COMMUNITY POLICING | COMMUNITY POLICING |
| Location/Address: | STAFFORD ST | |

For Date: 09/06/2022 - Tuesday

| | | |
|-------------------|--------------------------------|-----------------------|
| 0005 | COMMUNITY POLICING | COMMUNITY POLICING |
| Location/Address: | PAXTON ST | |
| 0032 | MOTOR VEHICLE STOP | CITATION ISSUED |
| Location/Address: | MAIN ST | |
| 0134 | SUSPICIOUS PERSON | AREA SEARCH NEGATIVE |
| Location/Address: | HEMLOCK ST | |
| 0212 | NEIGHBORHOOD PATROL | COMMUNITY POLICING |
| Location/Address: | MAIGHAN'S WAY | |
| 0736 | DEBRIS IN ROAD | UNFOUNDED |
| Location/Address: | STAFFORD ST | |
| 0749 | DEBRIS IN ROAD | HIGHWAY DEPT NOTIFIED |
| Location/Address: | AUBURN ST | |
| 0827 | SUSPICIOUS ACTIVITY | SPOKEN TO |
| Location/Address: | PLEASANT ST + MAIN ST | |
| 1245 | ACCIDENT, M/V | SERVICES RENDERED |
| Location/Address: | MAIN ST | |
| 1548 | ACCIDENT, M/V | VEHICLE TOWED |
| Location/Address: | PAXTON ST + WHITTEMORE ST | |
| 1558 | ACCIDENT, M/V, PROPERTY DAMAGE | REPORT TAKEN |
| Location/Address: | MOOSEHILL RD + PRYOR RD | |

| | | |
|-------------------|--------------------------------|--------------------|
| 1614 | SUSPICIOUS PERSON | NO ACTION REQUIRED |
| Location/Address: | MAIN ST | |
| 1658 | INVESTIGATION, FOLLOW UP | INVESTIGATED |
| Location/Address: | KING ST | |
| 1704 | ACCIDENT, M/V, PROPERTY DAMAGE | REPORT TAKEN |
| Location/Address: | SOOJIAN DR | |
| 1721 | LOBBY SERVICE | ADVISED CIVIL |
| Location/Address: | HIGH ST | |
| 1826 | INVESTIGATION, FOLLOW UP | INVESTIGATED |
| Location/Address: | KING ST | |

For Date: 09/07/2022 - Wednesday

| | | |
|-------------------|---------------------|--------------------------|
| 0001 | NEIGHBORHOOD PATROL | COMMUNITY POLICING |
| Location/Address: | BEECH ST | |
| 0043 | MOTOR VEHICLE STOP | CITATION ISSUED |
| Location/Address: | MAIN ST | |
| 0056 | SUSPICIOUS VEHICLE | SERVICES RENDERED |
| Location/Address: | PAXTON ST | |
| 0141 | EMS RESPONSE-911 | TRANSPORTED TO HOSPITAL |
| Location/Address: | PETER SALEM RD | |
| 0604 | DISABLED M/V | SERVICES RENDERED |
| Location/Address: | MAIN ST | |
| 0755 | COURT ON DUTY | COURT WORK |
| Location/Address: | [WOR] MAIN ST | |
| 0822 | MOTOR VEHICLE STOP | SPOKEN TO |
| Location/Address: | PAXTON ST | |
| 0843 | CHECK WELFARE | REPORT TAKEN |
| Location/Address: | SOUTH MAIN ST | |
| 0847 | EMS RESPONSE-911 | TRANSPORTED TO HOSPITAL |
| Location/Address: | SOUTH MAIN ST | |
| 0920 | ASSIST OTHER POLICE | SERVICES RENDERED |
| Location/Address: | MAPLE ST | |
| 0945 | DEBRIS IN ROAD | REFERRED TO OTHER AGENCY |
| Location/Address: | MAIN ST | |
| 1116 | EMS RESPONSE-911 | TRANSPORTED TO HOSPITAL |
| Location/Address: | [WOR] DOWNING ST | |
| 1119 | COMMUNITY POLICING | COMMUNITY POLICING |
| Location/Address: | MAIN ST | |
| 1205 | COMMUNITY POLICING | COMMUNITY POLICING |
| Location/Address: | PAXTON ST | |
| 1541 | MOTOR VEHICLE STOP | VERBAL WARNING |
| Location/Address: | MAIN ST | |
| 1610 | EMS RESPONSE-911 | TRANSPORTED TO HOSPITAL |
| Location/Address: | MAIN ST | |

| | | |
|-------------------|-----------------------------|-------------------------|
| 1648 | EMS RESPONSE-911 | TRANSPORTED TO HOSPITAL |
| Location/Address: | [WOR] CHANDLER ST | |
| 1714 | ANIMAL COMPLAINT | ANIMAL COMPLAINT |
| Location/Address: | TOBIN RD | |
| 1857 | MC/ATV/SNOWMOBILE COMPLAINT | SPOKEN TO |
| Location/Address: | LOGAN ST | |
| 1953 | INVESTIGATION | INVESTIGATED |
| Location/Address: | FAIRVIEW DR | |
| 2328 | MOTOR VEHICLE STOP | VERBAL WARNING |
| Location/Address: | MAIN ST | |
| 2353 | NEIGHBORHOOD PATROL | COMMUNITY POLICING |
| Location/Address: | PLEASANT ST | |