



Leicester Police Department

"Committed to Our Community"




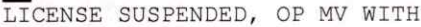

Leicester Police Daily Log 8/31/23 to 9/6/23

For Date: 08/31/2023 - Thursday

| <u>Time</u> | <u>Call Reason</u> | <u>Action</u> |
|---------------------------|---|-------------------------|
| 0601 Location/Address: | SUSPICIOUS VEHICLE WASHBURN ST + PAXTON ST | UNFOUNDED |
| 0648 Location/Address: | COMMUNITY POLICING MAIN ST | COMMUNITY POLICING |
| 0708 Location/Address: | COMMUNITY POLICING PAXTON ST | COMMUNITY POLICING |
| 0755 Location/Address: | CHECK WELFARE BURNCOAT LN | ASSISTED PARTY |
| 0806 Location/Address: | COURT ON DUTY OUT OF TOWN | COURT WORK |
| 0945 Location/Address: | DISABLED M/V MAIN ST + AUBURN ST | SERVICES RENDERED |
| 0945 Location/Address: | RADAR ASSIGNMENT MAIN ST | COMMUNITY POLICING |
| 1108 Location/Address: | EMS RESPONSE-911 HUNTOON MEMORIAL HWY | TRANSPORTED TO HOSPITAL |
| 1134 Location/Address: | NEIGHBORHOOD PATROL LEELA LN | COMMUNITY POLICING |
| 1203 Location/Address: | DISABLED M/V HUNTOON MEMORIAL HWY | SERVICES RENDERED |
| 1219 Location/Address: | EMS RESPONSE-911 BOND ST | TRANSPORTED TO HOSPITAL |
| 1355 Location/Address: | COMMUNITY POLICING MAIN ST | COMMUNITY POLICING |
| 1356 Location/Address: | COMMUNITY POLICING PAXTON ST | COMMUNITY POLICING |
| 1406 Location/Address: | MOTOR VEHICLE STOP WARREN AVE | VERBAL WARNING |
| 1411 Location/Address: | COMMUNITY POLICING PAXTON ST | COMMUNITY POLICING |
| 1434 Location/Address: | PARKING COMPLAINT DALE ST | RESOLVED |

| | | |
|-------------------|--------------------|-----------------------------|
| 1619 | MOTOR VEHICLE STOP | COMMUNITY POLICING |
| Location/Address: | STAFFORD ST | |
| 1631 | ASSIST CITIZEN | ASSISTED PARTY |
| Location/Address: | TOBIN RD | |
| 1815 | DISABLED M/V | ASSISTED PARTY |
| Location/Address: | MAIN ST | |
| 1816 | MOTOR VEHICLE STOP | CRIMINAL APPLICATION ISSUED |
| Location/Address: | MAIN ST | |

Refer To Summons:

Summons: 
Address: 
Age: 
Charges: LICENSE SUSPENDED, OP MV WITH

| | | |
|-------------------|----------------------------|-------------------------|
| 1958 | DISABLED M/V | RESOLVED |
| Location/Address: | MAIN ST | |
| 2028 | MOTOR VEHICLE STOP | VERBAL WARNING |
| Vicinity of: | MAIN ST | |
| 2203 | MOTOR VEHICLE STOP | VERBAL WARNING |
| Location/Address: | SOUTH MAIN ST | |
| 2320 | ASSIST CITIZEN | ASSISTED PARTY |
| Location/Address: | CRICKLEWOOD DR | |
| 2338 | ALARM, COMMERCIAL SECURITY | FALSE ALARM (UNFOUNDED) |
| Location/Address: | MAIN ST | |
| 2357 | COMMUNITY POLICING | COMMUNITY POLICING |
| Location/Address: | STAFFORD ST | |

For Date: 09/01/2023 - Friday

| | | |
|-------------------|-----------------------|--------------------|
| 0018 | COMMUNITY POLICING | COMMUNITY POLICING |
| Location/Address: | SOUTH MAIN ST | |
| 0458 | NEIGHBORHOOD PATROL | COMMUNITY POLICING |
| Location/Address: | FLINT WAY | |
| 0522 | COMMUNITY POLICING | COMMUNITY POLICING |
| Location/Address: | MAIN ST | |
| 0535 | NEIGHBORHOOD PATROL | COMMUNITY POLICING |
| Location/Address: | WASHBURN ST | |
| 0600 | MOTOR VEHICLE STOP | VERBAL WARNING |
| Location/Address: | SOOJIANS DR + MAIN ST | |
| 0841 | ASSIST CITIZEN | ASSISTED PARTY |
| Location/Address: | PAXTON ST | |
| 0908 | MOTOR VEHICLE STOP | SPOKEN TO |
| Location/Address: | MAIN ST | |
| 0913 | CHECK WELFARE | ARREST(S) MADE |
| Location/Address: | PLEASANT ST | |

Refer To Arrest:

Arrest: BURHANS, CHRISTINE M
Address: 30 LAKE AVE SPENCER, MA
Age: 63
Charges: OUI-LIQUOR OR .08

UNREGISTERED MOTOR VEHICLE

| | | |
|-------------------|-------------------------|-------------------------|
| 1116 | MALICIOUS MISCHIEF | RESOLVED |
| Location/Address: | CLARK ST | |
| 1150 | ANIMAL COMPLAINT | ANIMAL COMPLAINT |
| Location/Address: | DOLMA LN | |
| 1202 | CHECK WELFARE | RESOLVED |
| Location/Address: | CRESTWOOD RD | |
| 1333 | EMS RESPONSE-911 | TRANSPORTED TO HOSPITAL |
| Location/Address: | STAFFORD ST | |
| 1405 | ASSIST CITIZEN | ASSISTED PARTY |
| Location/Address: | WAITE ST | |
| 1434 | ACCIDENT, M/V | REPORT TAKEN |
| Location/Address: | PAXTON ST + MARSHALL ST | |
| 1552 | CHECK WELFARE | RESOLVED |
| Location/Address: | CRESTWOOD RD | |
| 1657 | HARASSMENT | REPORT TAKEN |
| Location/Address: | TOBIN RD | |
| 1731 | EMS RESPONSE-911 | TRANSPORTED TO HOSPITAL |
| Location/Address: | [WOR] MAIN ST | |
| 1821 | FAMILY PROBLEM | RESOLVED |
| Location/Address: | MAYFLOWER CIR | |
| 2137 | DISTURBANCE | UNFOUNDED |
| Location/Address: | MAIN ST | |
| 2331 | NEIGHBOR DISPUTE | ASSISTED PARTY |
| Location/Address: | PLEASANT ST | |

For Date: 09/02/2023 - Saturday

| | | |
|-------------------|----------------------------|----------------------|
| 0041 | NEIGHBORHOOD PATROL | AREA SEARCH NEGATIVE |
| Location/Address: | PAXTON ST | |
| 0044 | NEIGHBORHOOD PATROL | AREA SEARCH NEGATIVE |
| Location/Address: | MARSHALL ST | |
| 0047 | MOTOR VEHICLE STOP | SPOKEN TO |
| Location/Address: | MULBERRY ST + MANNVILLE ST | |
| 0049 | NEIGHBORHOOD PATROL | NO ACTION REQUIRED |
| Location/Address: | AUBURN ST | |
| 0054 | NEIGHBORHOOD PATROL | COMMUNITY POLICING |
| Location/Address: | MULBERRY ST | |
| 0056 | NEIGHBORHOOD PATROL | COMMUNITY POLICING |
| Location/Address: | CHAPEL ST | |
| 0120 | NEIGHBORHOOD PATROL | COMMUNITY POLICING |
| Location/Address: | AUBURN ST | |
| 0126 | NEIGHBORHOOD PATROL | COMMUNITY POLICING |
| Location/Address: | STAFFORD ST | |
| 0151 | NEIGHBORHOOD PATROL | COMMUNITY POLICING |
| Location/Address: | PLEASANT ST | |

| | | |
|-------------------|------------------------------------|-------------------------|
| 0156 | ACCIDENT, M/V | TRANSPORTED TO HOSPITAL |
| Location/Address: | AUBURN ST | |
| 0457 | NEIGHBORHOOD PATROL | COMMUNITY POLICING |
| Location/Address: | CLARK ST | |
| 0827 | INVESTIGATION | INVESTIGATED |
| Location/Address: | PAXTON ST | |
| 0905 | PROPERTY FOUND | RESOLVED |
| Location/Address: | SOOJIANS DR | |
| 0958 | HARASSMENT | REPORT TAKEN |
| Location/Address: | MAIN ST | |
| 1127 | HARASSMENT | INVESTIGATED |
| Location/Address: | TOBIN RD | |
| 1143 | EMS RESPONSE-911 | REPORT TAKEN |
| Location/Address: | CRESTWOOD RD | |
| 1310 | STOLEN MOTOR VEHICLE | REPORT TAKEN |
| Location/Address: | WESTMINSTER ST | |
| 1312 | EMS RESPONSE-911 | TRANSPORTED TO HOSPITAL |
| Location/Address: | HENSHAW ST | |
| 1356 | ACCIDENT, HIT & RUN | REPORT TAKEN |
| Location/Address: | SOUTH MAIN ST | |
| 1451 | EMS RESPONSE-911 | TRANSPORTED TO HOSPITAL |
| Location/Address: | CRESTWOOD RD | |
| 1645 | MOTOR VEHICLE STOP | VERBAL WARNING |
| Location/Address: | MAIN ST | |
| 1716 | ERRATIC OPERATOR | AREA SEARCH NEGATIVE |
| Location/Address: | MANNVILLE ST + MULBERRY ST | |
| 2003 | DISTURBANCE | SPOKEN TO |
| Location/Address: | SANFRED RD | |
| 2215 | DISTURBANCE | SPOKEN TO |
| Location/Address: | CEMETERY RD | |
| 2239 | ERRATIC OPERATOR | SPOKEN TO |
| Location/Address: | STAFFORD ST + HUNTOON MEMORIAL HWY | |

For Date: 09/03/2023 - Sunday

| | | |
|-------------------|---------------------|--------------------|
| 0011 | FAMILY PROBLEM | SPOKEN TO |
| Location/Address: | RESERVOIR ST | |
| 0013 | EMS RESPONSE-911 | SERVICES RENDERED |
| Location/Address: | MAIN ST | |
| 0057 | NEIGHBORHOOD PATROL | COMMUNITY POLICING |
| Location/Address: | AUBURN ST | |
| 0100 | SUSPICIOUS VEHICLE | VEHICLE TOWED |
| Location/Address: | AUBURN ST | |
| 0202 | NEIGHBORHOOD PATROL | COMMUNITY POLICING |
| Location/Address: | STAFFORD ST | |

| | | |
|-------------------|------------------------------------|-------------------------|
| 0210 | NEIGHBORHOOD PATROL | COMMUNITY POLICING |
| Location/Address: | CHAPEL ST | |
| 0212 | NEIGHBORHOOD PATROL | COMMUNITY POLICING |
| Location/Address: | WAITE ST | |
| 0246 | NEIGHBORHOOD PATROL | COMMUNITY POLICING |
| Location/Address: | WHITTEMORE ST | |
| 0247 | CHECK WELFARE | ASSISTED PARTY |
| Location/Address: | HUNTOON MEMORIAL HWY + STAFFORD ST | |
| 0248 | NEIGHBORHOOD PATROL | COMMUNITY POLICING |
| Location/Address: | WHITE BIRCH ST | |
| 0253 | NEIGHBORHOOD PATROL | COMMUNITY POLICING |
| Location/Address: | MANNVILLE ST | |
| 0403 | NEIGHBORHOOD PATROL | COMMUNITY POLICING |
| Location/Address: | WARREN AVE | |
| 0415 | NEIGHBORHOOD PATROL | COMMUNITY POLICING |
| Location/Address: | HARBERTON DR | |
| 0504 | NEIGHBORHOOD PATROL | COMMUNITY POLICING |
| Location/Address: | WHITTEMORE ST | |
| 0621 | ERRATIC OPERATOR | VERBAL WARNING |
| Location/Address: | MAIN ST | |
| 0935 | EMS RESPONSE-911 | TRANSPORTED TO HOSPITAL |
| Location/Address: | HUNTOON MEMORIAL HWY | |
| 1215 | EMS RESPONSE-911 | TRANSPORTED TO HOSPITAL |
| Location/Address: | PINE ST | |
| 1229 | EMS RESPONSE-911 | TRANSPORTED TO HOSPITAL |
| Location/Address: | BROOKSIDE DR | |
| 1334 | ASSIST CITIZEN | ASSISTED PARTY |
| Location/Address: | SOUTH MAIN ST | |
| 1414 | EMS RESPONSE-911 | TRANSPORTED TO HOSPITAL |
| Location/Address: | HEMLOCK ST | |
| 1527 | EMS RESPONSE-911 | TRANSPORTED TO HOSPITAL |
| Location/Address: | MULBERRY ST | |
| 1818 | EMS RESPONSE-911 | TRANSPORTED TO HOSPITAL |
| Location/Address: | WARREN ST | |
| 1827 | EMS RESPONSE-911 | CANCEL CALL |
| Location/Address: | BUNKER HILL RD | |
| 1840 | ASSIST CITIZEN | ASSISTED PARTY |
| Location/Address: | TOBIN RD | |
| 1947 | CHECK WELFARE | SERVICES RENDERED |
| Location/Address: | BURNCOAT LN | |
| 2220 | SUSPICIOUS VEHICLE | SPOKEN TO |
| Location/Address: | PAXTON ST | |
| 2342 | DISTURBANCE | SPOKEN TO |
| Location/Address: | SOOJIAN DR | |

For Date: 09/04/2023 - Monday

| | | |
|-------------------|--------------------------------|-------------------------|
| 0030 | NEIGHBORHOOD PATROL | COMMUNITY POLICING |
| Location/Address: | PLEASANT ST | |
| 0106 | MOTOR VEHICLE STOP | VERBAL WARNING |
| Location/Address: | STAFFORD ST | |
| 0120 | NEIGHBORHOOD PATROL | COMMUNITY POLICING |
| Location/Address: | STAFFORD ST | |
| 0125 | NEIGHBORHOOD PATROL | COMMUNITY POLICING |
| Location/Address: | AUBURN ST | |
| 0208 | EMS RESPONSE-911 | TRANSPORTED TO HOSPITAL |
| Location/Address: | PLEASANT ST | |
| 0308 | NEIGHBORHOOD PATROL | COMMUNITY POLICING |
| Location/Address: | MAIN ST | |
| 0342 | NEIGHBORHOOD PATROL | COMMUNITY POLICING |
| Location/Address: | WINSLOW AVE | |
| 0350 | NEIGHBORHOOD PATROL | COMMUNITY POLICING |
| Location/Address: | SHELTER RIDGE RD | |
| 0354 | NEIGHBORHOOD PATROL | COMMUNITY POLICING |
| Location/Address: | PETER SALEM RD | |
| 0356 | NEIGHBORHOOD PATROL | COMMUNITY POLICING |
| Location/Address: | TOBIN RD | |
| 0456 | NEIGHBORHOOD PATROL | COMMUNITY POLICING |
| Location/Address: | RIVER ST | |
| 0526 | NEIGHBORHOOD PATROL | COMMUNITY POLICING |
| Location/Address: | PETER SALEM RD | |
| 1035 | EMS RESPONSE-911 | TRANSPORTED TO HOSPITAL |
| Location/Address: | [SPE] MAIN | |
| 1106 | FRAUD | REPORT TAKEN |
| Location/Address: | SOUTH MAIN ST | |
| 1333 | ACCIDENT, M/V, PROPERTY DAMAGE | REPORT TAKEN |
| Location/Address: | MILL ST + STAFFORD ST | |
| 1718 | EMS RESPONSE-911 | TRANSPORTED TO HOSPITAL |
| Location/Address: | HUNTOON MEMORIAL HWY | |
| 1727 | ASSIST CITIZEN | ASSISTED PARTY |
| Location/Address: | STAFFORD ST | |
| 1738 | MOTOR VEHICLE STOP | SPOKEN TO |
| Location/Address: | STAFFORD ST | |
| 1823 | DISTURBANCE | RESOLVED |
| Location/Address: | MARSHALL ST | |
| 1841 | DISTURBANCE | ASSISTED PARTY |
| Location/Address: | HENSHAW ST | |
| 1935 | MOTOR VEHICLE STOP | VERBAL WARNING |
| Location/Address: | STAFFORD ST + GOLD CT | |
| 2002 | MOTOR VEHICLE STOP | ASSISTED PARTY |
| Vicinity of: | MAIN ST | |

| | | |
|-------------------|------------------|-------------------------|
| 2006 | GUNSHOTS | UNFOUNDED |
| Location/Address: | HENSHAW ST | |
| 2026 | EMS RESPONSE-911 | TRANSPORTED TO HOSPITAL |
| Location/Address: | MAYFLOWER CIR | |

For Date: 09/05/2023 - Tuesday

| | | |
|-------------------|------------------------------------|---------------------|
| 0008 | NEIGHBORHOOD PATROL | COMMUNITY POLICING |
| Location/Address: | HEMLOCK ST | |
| 0032 | NEIGHBORHOOD PATROL | COMMUNITY POLICING |
| Location/Address: | PINE ST | |
| 0100 | NEIGHBORHOOD PATROL | COMMUNITY POLICING |
| Location/Address: | AUBURN ST | |
| 0143 | NEIGHBORHOOD PATROL | COMMUNITY POLICING |
| Location/Address: | HYLAND AVE | |
| 0218 | NEIGHBORHOOD PATROL | COMMUNITY POLICING |
| Location/Address: | BURNCOAT ST | |
| 0259 | NEIGHBORHOOD PATROL | COMMUNITY POLICING |
| Location/Address: | CLARK ST | |
| 0309 | NEIGHBORHOOD PATROL | COMMUNITY POLICING |
| Location/Address: | WILLOW HILL RD | |
| 0318 | NEIGHBORHOOD PATROL | COMMUNITY POLICING |
| Location/Address: | WASHBURN ST | |
| 0519 | NEIGHBORHOOD PATROL | COMMUNITY POLICING |
| Location/Address: | PETER SALEM RD | |
| 0634 | ACCIDENT, HIT & RUN | REPORT TAKEN |
| Vicinity of: | MAIN ST | |
| 0719 | COMMUNITY POLICING | COMMUNITY POLICING |
| Location/Address: | PAXTON ST | |
| 0742 | COMMUNITY POLICING | COMMUNITY POLICING |
| Location/Address: | MAIN ST | |
| 0747 | INVESTIGATION, FOLLOW UP | SPOKEN TO |
| Location/Address: | SOUTH MAIN ST | |
| 0756 | COURT ON DUTY | COURT WORK |
| Location/Address: | OUT OF TOWN | |
| 0810 | VANDALISM | REPORT TAKEN |
| Location/Address: | MEMORIAL SCHOOL DR | |
| 0829 | INVESTIGATION, FOLLOW UP | INVESTIGATED |
| Location/Address: | SOUTH MAIN ST | |
| 0831 | CRUISER/EQUIPMENT CHECK | CRUISER MAINTENANCE |
| Location/Address: | SOUTH MAIN ST | |
| 1206 | COMMUNITY POLICING | COMMUNITY POLICING |
| Location/Address: | MAIN ST | |
| 1346 | ASSIST CITIZEN | ASSISTED PARTY |
| Location/Address: | PAXTON ST | |
| 1515 | ACCIDENT, M/V | REPORT TAKEN |
| Location/Address: | STAFFORD ST + HUNTOON MEMORIAL HWY | |

| | | |
|-------------------|---|-----------------------------|
| 1604 | MOTOR VEHICLE STOP | CRIMINAL APPLICATION ISSUED |
| Location/Address: | MAIN ST | |
| Refer To Summons: | | |
| Summons: | | |
| Address: | | |
| Age: | | |
| Charges: | UNINSURED MOTOR VEHICLE UNREGISTERED MOTOR VEHICLE | |
| 1613 | MOTOR VEHICLE STOP | CITATION ISSUED |
| Location/Address: | MAIN ST + COLLIER AVE | |
| 1632 | MOTOR VEHICLE STOP | SPOKEN TO |
| Location/Address: | MAIN ST | |
| 1643 | COMMUNITY POLICING | COMMUNITY POLICING |
| Location/Address: | AUBURN ST | |
| 1651 | MOTOR VEHICLE STOP | VEHICLE TOWED |
| Location/Address: | PLEASANT ST | |
| Refer To Summons: | | |
| Summons: | | |
| Address: | | |
| Age: | | |
| Charges: | UNINSURED MOTOR VEHICLE UNREGISTERED MOTOR VEHICLE | |
| 1657 | MOTOR VEHICLE STOP | VEHICLE TOWED |
| Location/Address: | STAFFORD ST + MILL ST | |
| 1725 | CHECK WELFARE | ASSISTED PARTY |
| Location/Address: | FLINT WAY | |
| 1759 | MOTOR VEHICLE STOP | CRIMINAL APPLICATION ISSUED |
| Location/Address: | SOUTH MAIN ST | |
| Refer To Summons: | | |
| Summons: | | |
| Address: | | |
| Age: | | |
| Charges: | UNINSURED MOTOR VEHICLE UNREGISTERED MOTOR VEHICLE | |
| 1852 | MOTOR VEHICLE STOP | WRITTEN WARNING |
| Location/Address: | SOUTH MAIN ST | |
| 2047 | MOTOR VEHICLE STOP | WRITTEN WARNING |
| Location/Address: | MAIN ST | |
| 2112 | MOTOR VEHICLE STOP | WRITTEN WARNING |
| Location/Address: | MAIN ST | |
| 2116 | MOTOR VEHICLE STOP | VERBAL WARNING |
| Location/Address: | MAIN ST | |
| 2125 | MOTOR VEHICLE STOP | VERBAL WARNING |
| Location/Address: | MAIN ST | |
| 2148 | MOTOR VEHICLE STOP | CITATION ISSUED |
| Location/Address: | SOUTH MAIN ST | |
| 2356 | NEIGHBORHOOD PATROL | COMMUNITY POLICING |
| Location/Address: | TOWTAID ST | |

| | | |
|-------------------|---------------------|--------------------|
| 2359 | NEIGHBORHOOD PATROL | COMMUNITY POLICING |
| Location/Address: | TOBIN RD | |

For Date: 09/06/2023 - Wednesday

| | | |
|-------------------|-----------------------|--------------------|
| 0001 | NEIGHBORHOOD PATROL | COMMUNITY POLICING |
| Location/Address: | AUBURN ST | |
| 0012 | RADAR ASSIGNMENT | COMMUNITY POLICING |
| Location/Address: | STAFFORD ST + MILL ST | |
| 0015 | COMMUNITY POLICING | COMMUNITY POLICING |
| Location/Address: | SOUTH MAIN ST | |
| 0036 | NEIGHBORHOOD PATROL | COMMUNITY POLICING |
| Location/Address: | BURNCOAT ST | |
| 0037 | NEIGHBORHOOD PATROL | COMMUNITY POLICING |
| Location/Address: | CHARLES ST | |
| 0040 | NEIGHBORHOOD PATROL | COMMUNITY POLICING |
| Location/Address: | RIVER ST | |
| 0044 | NEIGHBORHOOD PATROL | COMMUNITY POLICING |
| Location/Address: | SABINA CIR | |
| 0048 | NEIGHBORHOOD PATROL | COMMUNITY POLICING |
| Location/Address: | VICTORIA DR | |
| 0053 | NEIGHBORHOOD PATROL | COMMUNITY POLICING |
| Location/Address: | STAFFORD ST | |
| 0055 | NEIGHBORHOOD PATROL | COMMUNITY POLICING |
| Location/Address: | MILL ST | |
| 0102 | NEIGHBORHOOD PATROL | COMMUNITY POLICING |
| Location/Address: | DALE ST | |
| 0108 | NEIGHBORHOOD PATROL | COMMUNITY POLICING |
| Location/Address: | MCCARTHY AVE | |
| 0157 | NEIGHBORHOOD PATROL | COMMUNITY POLICING |
| Location/Address: | WINSLOW AVE | |
| 0204 | NEIGHBORHOOD PATROL | COMMUNITY POLICING |
| Location/Address: | MANNVILLE ST | |
| 0209 | NEIGHBORHOOD PATROL | COMMUNITY POLICING |
| Location/Address: | PAXTON ST | |
| 0211 | NEIGHBORHOOD PATROL | COMMUNITY POLICING |
| Location/Address: | WASHBURN SQ | |
| 0534 | COMMUNITY POLICING | COMMUNITY POLICING |
| Location/Address: | SOUTH MAIN ST | |
| 0712 | COMMUNITY POLICING | COMMUNITY POLICING |
| Location/Address: | PAXTON ST | |
| 0751 | MOTOR VEHICLE STOP | WRITTEN WARNING |
| Location/Address: | PAXTON ST | |
| 0756 | ACCIDENT, M/V | REPORT TAKEN |
| Location/Address: | PLEASANT ST | |

| | | |
|-------------------|------------------------------------|-----------------------------|
| 0800 | COMMUNITY POLICING | COMMUNITY POLICING |
| Location/Address: | PAXTON ST | |
| 0836 | COURT ON DUTY | COURT WORK |
| Location/Address: | OUT OF TOWN | |
| 0843 | COMMUNITY POLICING | COMMUNITY POLICING |
| Location/Address: | PAXTON ST | |
| 0852 | ANIMAL COMPLAINT | ANIMAL COMPLAINT |
| Location/Address: | CHARLES ST | |
| 0857 | INVESTIGATION, FOLLOW UP | INVESTIGATED |
| Location/Address: | HYLAND AVE | |
| 0910 | COURT ON DUTY | COURT WORK |
| Location/Address: | SOUTH MAIN ST | |
| 0944 | EMS RESPONSE-911 | TRANSPORTED TO HOSPITAL |
| Location/Address: | FLINT WAY | |
| 1027 | DISABLED M/V | GONE ON ARRIVAL |
| Location/Address: | HUNTOON MEMORIAL HWY + PLEASANT ST | |
| 1042 | RESTRAINING ORDER SERVICE | RESTRAINING ORDER SERVED |
| Location/Address: | WOODLAND DR | |
| 1132 | MOTOR VEHICLE STOP | SPOKEN TO |
| Location/Address: | MAIN ST | |
| 1203 | EMS RESPONSE-911 | TRANSPORTED TO HOSPITAL |
| Location/Address: | HUNTOON MEMORIAL HWY | |
| 1233 | PARKING COMPLAINT | RESOLVED |
| Location/Address: | MAIN ST | |
| 1238 | EMS RESPONSE-911 | TRANSPORTED TO HOSPITAL |
| Location/Address: | HUNTOON MEMORIAL HWY | |
| 1248 | MOTOR VEHICLE STOP | SPOKEN TO |
| Location/Address: | STAFFORD ST | |
| 1305 | ASSIST CITIZEN | ASSISTED PARTY |
| Location/Address: | SOUTH MAIN ST | |
| 1308 | MOTOR VEHICLE STOP | SPOKEN TO |
| Location/Address: | STAFFORD ST | |
| 1345 | MOTOR VEHICLE STOP | CRIMINAL APPLICATION ISSUED |
| Location/Address: | STAFFORD ST | |

Refer To Summons:

Summons: [REDACTED]
 Address: [REDACTED]
 Age: [REDACTED]
 Charges: UNLICENSED OPERATION OF MV

| | | |
|-------------------|--------------------|-------------------------|
| 1514 | EMS RESPONSE-911 | TRANSPORTED TO HOSPITAL |
| Location/Address: | GLEASON WAY | |
| 1647 | TRANSPORT PRISONER | TRANSPORTED |
| Location/Address: | OUT OF TOWN | |
| 1809 | MOTOR VEHICLE STOP | VERBAL WARNING |
| Location/Address: | STAFFORD ST | |

| | | |
|-------------------|--------------------|-------------------------|
| 1826 | MOTOR VEHICLE STOP | VERBAL WARNING |
| Location/Address: | STAFFORD ST | |
| 1939 | EMS RESPONSE-911 | TRANSPORTED TO HOSPITAL |
| Location/Address: | MAIN ST | |
| 2004 | MOTOR VEHICLE STOP | VERBAL WARNING |
| Location/Address: | PAXTON ST | |
| 2006 | COMMUNITY POLICING | COMMUNITY POLICING |
| Location/Address: | MEMORIAL SCHOOL DR | |
| 2020 | EMS RESPONSE-911 | TRANSPORTED TO HOSPITAL |
| Location/Address: | STAFFORD ST | |
| 2048 | MOTOR VEHICLE STOP | WRITTEN WARNING |
| Location/Address: | STAFFORD ST | |
| 2103 | FAMILY PROBLEM | ARREST(S) MADE |
| Location/Address: | FAIRVIEW DR | |
| 2247 | TRANSPORT PRISONER | TRANSPORTED |
| Location/Address: | SOUTH MAIN ST | |