



Leicester Police Department
"Committed to Our Community"






Leicester Police Daily Log
8/24/23 to 8/30/23

For Date: 08/24/2023 - Thursday

<u>Time</u>	<u>Call Reason</u>	<u>Action</u>
0001	RADAR ASSIGNMENT	COMMUNITY POLICING
Location/Address:	STAFFORD ST	
0128	NEIGHBORHOOD PATROL	COMMUNITY POLICING
Location/Address:	MARSHALL ST	
0134	NEIGHBORHOOD PATROL	COMMUNITY POLICING
Location/Address:	BOND ST	
0211	NEIGHBORHOOD PATROL	COMMUNITY POLICING
Location/Address:	CHARLTON ST	
0324	NEIGHBORHOOD PATROL	COMMUNITY POLICING
Location/Address:	BROAD ST	
0346	EMS RESPONSE-911	GONE ON ARRIVAL
Location/Address:	MAIN ST	
0545	NEIGHBORHOOD PATROL	COMMUNITY POLICING
Location/Address:	PETER SALEM RD	
0714	INVESTIGATION	INVESTIGATED
Location/Address:	WHITE BIRCH ST	
0729	CHECK WELFARE	REPORT TAKEN
Location/Address:	FRANKLIN ST	
0812	COURT ON DUTY	COURT WORK
Location/Address:	[EBR] E MAIN ST	
0855	ACCIDENT, HIT & RUN	REPORT TAKEN
Location/Address:	MAIN ST + SOOJIAN DR	
0947	INVESTIGATION, FOLLOW UP	INVESTIGATED
Location/Address:	HOMESTEAD LN	
0951	ASSIST CITIZEN	ASSISTED PARTY
Location/Address:	PLEASANT ST	
0957	EMS RESPONSE-911	SERVICES RENDERED
Location/Address:	WASHBURN SQ	
1121	CHECK WELFARE	ASSISTED PARTY
Location/Address:	MAIN ST	
1149	INVESTIGATION, FOLLOW UP	INVESTIGATED
Location/Address:	SOUTH MAIN ST	

1212	TRAFFIC CONTROL	COMMUNITY POLICING
Location/Address:	RIVER ST + GREEN ST	
1337	EMS RESPONSE-911	TRANSPORTED TO HOSPITAL
Location/Address:	HUNTOON MEMORIAL HWY	
1351	DEBRIS IN ROAD	REMOVED HAZARD
Location/Address:	HENSHAW ST	
1415	ASSIST CITIZEN	SPOKEN TO
Location/Address:	RESERVOIR ST	
1454	WIRES DOWN	SERVICES RENDERED
Location/Address:	PLEASANT ST	
1606	ABANDONED 911	SPOKEN TO
Location/Address:	PARKER ST	
1753	EMS RESPONSE-911	TRANSPORTED TO HOSPITAL
Location/Address:	WHITE BIRCH ST	
1955	ASSIST CITIZEN	ASSISTED PARTY
Location/Address:	SOUTH MAIN ST	
2037	MOTOR VEHICLE STOP	SPOKEN TO
Location/Address:	SOUTH MAIN ST	
2055	MOTOR VEHICLE STOP	CRIMINAL APPLICATION ISSUED
Location/Address:	STAFFORD ST	

Refer To Summons:

Summons: 
 Address: 
 Age: 
 Charges: LICENSE SUSPENDED, OP MV WITH

2148	COMMUNITY POLICING	COMMUNITY POLICING
Location/Address:	STAFFORD ST	
2314	EMS RESPONSE-911	TRANSPORTED TO HOSPITAL
Location/Address:	MAIN ST	
2333	NEIGHBORHOOD PATROL	COMMUNITY POLICING
Location/Address:	PLEASANT ST	
2344	MOTOR VEHICLE STOP	SPOKEN TO
Location/Address:	STAFFORD ST	

For Date: 08/25/2023 - Friday

0051	NEIGHBORHOOD PATROL	COMMUNITY POLICING
Location/Address:	RIVER ST	
0052	NEIGHBORHOOD PATROL	COMMUNITY POLICING
Location/Address:	WILLOW HILL RD	
0053	NEIGHBORHOOD PATROL	COMMUNITY POLICING
Location/Address:	PINE ST	
0055	MOTOR VEHICLE STOP	SPOKEN TO
Location/Address:	MAIN ST + BLUEBERRY LN	
0206	NEIGHBORHOOD PATROL	COMMUNITY POLICING
Location/Address:	CHAPEL ST	
0214	DISTURBANCE	RESOLVED
Location/Address:	MAIN ST	

0319	NEIGHBORHOOD PATROL	COMMUNITY POLICING
Location/Address:	MAIN ST	
0834	HARASSMENT	SERVICES RENDERED
Location/Address:	MAIN ST	
0919	COMMUNITY POLICING	COMMUNITY POLICIN
Location/Address:	MAIN ST	
1002	EMS RESPONSE-911	TRANSPORTED TO HOSPITAL
Location/Address:	[WOR] SALEM SQ	
1143	FAMILY PROBLEM	SPOKEN TO
Location/Address:	AUTUMN LN	
1148	EMS RESPONSE-911	TRANSPORTED TO HOSPITAL
Location/Address:	RAWSON ST	
1252	HARASSMENT	SPOKEN TO
Location/Address:	MAIN ST	
1913	INVESTIGATION, FOLLOW UP	INVESTIGATED
Location/Address:	SOOJIANS DR	
1926	MOTOR VEHICLE STOP	VERBAL WARNING
Location/Address:	MAIN ST	
1946	ALARM, COMMERCIAL SECURITY	FALSE ALARM (FOUNDED)
Location/Address:	PARKER ST	
2001	MOTOR VEHICLE STOP	VERBAL WARNING
Location/Address:	CHARLES ST + BEECH ST	
2141	EMS RESPONSE-911	TRANSPORTED TO HOSPITAL
Location/Address:	MAYFLOWER CIR	
2144	MOTOR VEHICLE STOP	VERBAL WARNING
Location/Address:	STAFFORD ST	
2146	SUSPICIOUS ACTIVITY	RESOLVED
Location/Address:	SARGENT ST	
2212	MOTOR VEHICLE STOP	VERBAL WARNING
Location/Address:	STAFFORD ST	
2330	DISTURBANCE	RESOLVED
Location/Address:	DENNY PL	

For Date: 08/26/2023 - Saturday

0007	MOTOR VEHICLE STOP	VERBAL WARNING
Location/Address:	STAFFORD ST + SIANI RD	
0014	NEIGHBORHOOD PATROL	COMMUNITY POLICING
Location/Address:	DALE ST	
0026	ACCIDENT, M/V, PROPERTY DAMAGE	REPORT TAKEN
Location/Address:	MAIN ST + AUBURN ST	
0147	NEIGHBORHOOD PATROL	COMMUNITY POLICING
Location/Address:	STAFFORD ST	
0158	NEIGHBORHOOD PATROL	COMMUNITY POLICING
Location/Address:	COLLIER AVE	

0212	COMMUNITY POLICING	COMMUNITY POLICING
Location/Address:	SOUTH MAIN ST	
0214	EMS RESPONSE-911	TRANSPORTED TO HOSPITAL
Location/Address:	ELMWOOD AVE	
0246	NEIGHBORHOOD PATROL	COMMUNITY POLICING
Location/Address:	CHAPEL ST	
0249	NEIGHBORHOOD PATROL	COMMUNITY POLICING
Location/Address:	MANNVILLE ST	
0811	EMS RESPONSE-911	TRANSPORTED TO HOSPITAL
Location/Address:	MAIN ST	
0922	EMS RESPONSE-911	TRANSPORTED TO HOSPITAL
Location/Address:	[WOR] WACHUSETT ST	
1050	ANIMAL COMPLAINT	ANIMAL COMPLAINT
Location/Address:	MAIN ST	
1121	CHECK WELFARE	RESOLVED
Location/Address:	PINE ST	
1128	DISTURBANCE	SPOKEN TO
Location/Address:	MAIN ST	
1220	ANIMAL COMPLAINT	ANIMAL COMPLAINT
Location/Address:	DALE ST + PLEASANT ST	
1555	CHECK WELFARE	SPOKEN TO
Location/Address:	PAXTON ST	
1637	MOTOR VEHICLE STOP	VEHICLE TOWED
Location/Address:	SOUTH MAIN ST	
1652	ACCIDENT, M/V, PROPERTY DAMAGE	REPORT TAKEN
Location/Address:	MAIN ST	
1837	EMS RESPONSE-911	TRANSPORTED TO HOSPITAL
Location/Address:	[SPE] POINT EASTALEE DR	
2110	DISTURBANCE	RESOLVED
Location/Address:	MARSHALL ST	
2131	MOTOR VEHICLE STOP	VERBAL WARNING
Location:	MULLBERRY ST RUNWAY	

For Date: 08/27/2023 - Sunday

0019	NEIGHBORHOOD PATROL	COMMUNITY POLICING
Location/Address:	STAFFORD ST	
0020	RADAR ASSIGNMENT	COMMUNITY POLICING
Location/Address:	STAFFORD ST + MILL ST	
0023	NEIGHBORHOOD PATROL	COMMUNITY POLICING
Location/Address:	STAFFORD ST	
0056	NEIGHBORHOOD PATROL	COMMUNITY POLICING
Location/Address:	RIVER ST	
0059	NEIGHBORHOOD PATROL	COMMUNITY POLICING
Location/Address:	PINE ST	
0111	ACCIDENT, M/V, PROPERTY DAMAGE	REPORT TAKEN
Location/Address:	HUNTOON MEMORIAL HWY	

1324	EMS RESPONSE-911	TRANSPORTED TO HOSPITAL
Location/Address:	SOOJIAN DR	
1740	MOTOR VEHICLE STOP	VERBAL WARNING
Location/Address:	HUNTOON MEMORIAL HWY	
1758	TRESPASSING	RESOLVED
Location/Address:	CHAPEL ST	
1821	MOTOR VEHICLE STOP	WRITTEN WARNING
Location/Address:	SOUTH MAIN ST	
1857	EMS RESPONSE-911	TRANSPORTED TO HOSPITAL
Location/Address:	[WOR] STAFFORD ST	
1921	EMS RESPONSE-911	TRANSPORTED TO HOSPITAL
Location/Address:	PARKER ST	
1932	ANIMAL COMPLAINT	ANIMAL COMPLAINT
Location/Address:	BURNCOAT ST	
2007	EMS RESPONSE-911	TRANSPORTED TO HOSPITAL
Location/Address:	MAIN ST	
2202	DISTURBANCE	SERVICES RENDERED
Location/Address:	WHITEMORE ST	

For Date: 08/28/2023 - Monday

0010	RADAR ASSIGNMENT	COMMUNITY POLICING
Location/Address:	MAIN ST	
0014	COMMUNITY POLICING	COMMUNITY POLICING
Location/Address:	PAXTON ST	
0040	NEIGHBORHOOD PATROL	COMMUNITY POLICING
Location/Address:	MANNVILLE ST	
0046	NEIGHBORHOOD PATROL	COMMUNITY POLICING
Location/Address:	RESERVOIR ST	
0047	NEIGHBORHOOD PATROL	COMMUNITY POLICING
Location/Address:	HENSHAW ST	
0100	RADAR ASSIGNMENT	COMMUNITY POLICING
Location/Address:	STAFFORD ST + MILL ST	
0112	NEIGHBORHOOD PATROL	COMMUNITY POLICING
Location/Address:	PLEASANT ST	
0120	NEIGHBORHOOD PATROL	COMMUNITY POLICING
Location/Address:	PINE ST	
0128	NEIGHBORHOOD PATROL	COMMUNITY POLICING
Location/Address:	HUNTOON MEMORIAL HWY	
0309	NEIGHBORHOOD PATROL	COMMUNITY POLICING
Location/Address:	BOND ST	
0414	NEIGHBORHOOD PATROL	COMMUNITY POLICING
Location/Address:	FLAGG DR	
0444	NOTIFICATION	SPOKEN TO
Location/Address:	SOUTH MAIN ST	

0703	ALARM, COMMERCIAL SECURITY	RESOLVED
Location/Address:	MANNVILLE ST	
0811	INVESTIGATION, FOLLOW UP	INVESTIGATED
Location/Address:	MAIN ST	
0830	DEBRIS IN ROAD	REFERRED TO OTHER AGENCY
Location/Address:	STAFFORD ST + WESTMINSTER ST	
0837	MOTOR VEHICLE STOP	WRITTEN WARNING
Location/Address:	PLEASANT ST	
0840	COURT ON DUTY	COURT WORK
Location/Address:	OUT OF TOWN	
0904	EMS RESPONSE-911	TRANSPORTED TO HOSPITAL
Location/Address:	HENSHAW ST	
0925	MOTOR VEHICLE STOP	SPOKEN TO
Vicinity of:	PLEASANT ST	
0951	EMS RESPONSE-911	TRANSPORTED TO HOSPITAL
Location/Address:	PLEASANT ST	
0954	EMS RESPONSE-911	TRANSPORTED TO HOSPITAL
Location/Address:	VIRGINIA DR	
0958	ASSIST OTHER AGENCY	ASSISTED PARTY
Location/Address:	MAIN ST	
1041	TRAFFIC CONTROL	COMMUNITY POLICING
Vicinity of:	MAIN ST	
1134	INVESTIGATION, FOLLOW UP	INVESTIGATED
Location/Address:	MAIN ST	
1153	EMS RESPONSE-911	TRANSPORTED TO HOSPITAL
Location/Address:	HUNTOON MEMORIAL HWY	
1207	ANIMAL COMPLAINT	ANIMAL COMPLAINT
Location/Address:	BURNCOAT ST + MAIN ST	
1213	TRANSPORT PRISONER	TRANSPORTED
Location/Address:	OUT OF TOWN	
1240	LOBBY SERVICE	LOBBY SERVICE
Location/Address:	SOUTH MAIN ST	
1253	EMS RESPONSE-911	TRANSPORTED TO HOSPITAL
Location/Address:	HUNTOON MEMORIAL HWY	
1258	DISABLED M/V	ASSISTED PARTY
Location/Address:	MARSHALL ST + PAXTON ST	
1337	FRAUD	REPORT TAKEN
Location/Address:	HENSHAW ST	
1530	COMMUNITY POLICING	COMMUNITY POLICING
Location/Address:	HUNTOON MEMORIAL HWY	
1556	FAMILY PROBLEM	SPOKEN TO
Location/Address:	LEXINGTON AVE	
1713	MOTOR VEHICLE STOP	WRITTEN WARNING
Location/Address:	STAFFORD ST	

1820	SHOPLIFTING	ARREST(S) MADE
Location/Address:	SOOJIANS DR	
Refer To Arrest:		
Arrest:	HARDING, JOHN LEO IV	
Address:	68 JAKES AVE FL Apt. #5TH WORCESTER, MA	
Age:	37	
Charges:	SHOPLIFTING BY ASPORTATION, 2ND OFF.	

2040	TRANSPORT PRISONER	TRANSPORTED
Location/Address:	SOUTH MAIN ST	
2047	INVESTIGATION, FOLLOW UP	INVESTIGATED
Location/Address:	SOOJIANS DR	
2047	SUSPICIOUS PERSON	RESOLVED
Location/Address:	HUNTOON MEMORIAL HWY	

For Date: 08/29/2023 - Tuesday

0009	NEIGHBORHOOD PATROL	COMMUNITY POLICING
Location/Address:	PAXTON ST	
0018	NEIGHBORHOOD PATROL	COMMUNITY POLICING
Location/Address:	PINE ST	
0028	NEIGHBORHOOD PATROL	COMMUNITY POLICING
Location/Address:	CHRIS CIR	
0129	NEIGHBORHOOD PATROL	COMMUNITY POLICING
Location/Address:	MANNVILLE ST	
0141	NEIGHBORHOOD PATROL	COMMUNITY POLICING
Location/Address:	DONAHUE ST	
0150	NEIGHBORHOOD PATROL	COMMUNITY POLICING
Location/Address:	BOND ST	
0152	NEIGHBORHOOD PATROL	COMMUNITY POLICING
Location/Address:	CHAPEL ST	
0209	NEIGHBORHOOD PATROL	COMMUNITY POLICING
Location/Address:	VICTORIA DR	
0216	NEIGHBORHOOD PATROL	COMMUNITY POLICING
Location/Address:	PATRICKS DR	
0244	NEIGHBORHOOD PATROL	COMMUNITY POLICING
Location/Address:	BURNCOAT ST	
0250	NEIGHBORHOOD PATROL	COMMUNITY POLICING
Location/Address:	GREEN ST	
0325	COMMUNITY POLICING	COMMUNITY POLICING
Location/Address:	SOUTH MAIN ST	
0448	NEIGHBORHOOD PATROL	COMMUNITY POLICING
Location/Address:	MANNVILLE ST	
0541	RADAR ASSIGNMENT	COMMUNITY POLICING
Location/Address:	STAFFORD ST	
0555	MOTOR VEHICLE STOP	CITATION ISSUED
Location/Address:	STAFFORD ST	
0831	COURT ON DUTY	COURT WORK
Location/Address:	[EBR] E MAIN ST	

0851	ASSIST OTHER AGENCY	ASSISTED PARTY
Location/Address:	MAIN ST + PAXTON ST	
1100	COMMUNITY POLICING	COMMUNITY POLICING
Location/Address:	PAXTON ST	
1209	MOTOR VEHICLE STOP	ARREST(S) MADE
Vicinity of:	SOUTH MAIN ST	

Refer To Arrest:

Arrest: MACHADO, THAIS DE SOUZA
Address: 502 STAFFORD ST Apt. #6 CHERRY VALLEY, MA
Age: 40
Charges: OUI-LIQUOR OR .08%
NEGLIGENT OPERATION OF MOTOR VEHICLE
MARKED LANES VIOLATION

1212	LARCENY	REPORT TAKEN
Location/Address:	MAIN ST	
1302	COURT ON DUTY	COURT WORK
Location/Address:	[EBR] E MAIN ST	
1413	ASSIST OTHER POLICE	UNFOUNDED
Location/Address:	SOOJIANS DR	
1426	COURT ON DUTY	COURT WORK
Location/Address:	[EBR] E MAIN ST	
1443	TRANSPORT PRISONER	TRANSPORTED
Location/Address:	[SPE] MAIN ST	
1605	FRAUD	REPORT TAKEN
Location/Address:	RESERVOIR ST	
1616	EMS RESPONSE-911	TRANSPORTED TO HOSPITAL
Location/Address:	FAIRVIEW DR	
1630	RESTRAINING ORDER SERVICE	NO SERVICE
Location/Address:	RESERVOIR ST	
1658	THREATS	REPORT TAKEN
Location/Address:	MAIGHAN'S WAY	
1841	NOTIFICATION	SPOKEN TO
Location/Address:	RAWSON ST	
2018	PROPERTY FOUND	RESOLVED
Location/Address:	RAWSON ST	
2219	ASSIST CITIZEN	ASSISTED PARTY
Location/Address:	GREENVILLE ST	
2231	EMS RESPONSE-911	TRANSPORTED TO HOSPITAL
Location/Address:	TOWN BEACH RD	
2329	NEIGHBORHOOD PATROL	COMMUNITY POLICING
Location/Address:	MANNVILLE ST	

For Date: 08/30/2023 - Wednesday

0030	NEIGHBORHOOD PATROL	COMMUNITY POLICING
Location/Address:	CHAPEL ST	
0040	NEIGHBORHOOD PATROL	COMMUNITY POLICING
Location/Address:	TOBIN RD	

0040	NEIGHBORHOOD PATROL	COMMUNITY POLICING
Location/Address:	TOWTAID ST	
0052	COMMUNITY POLICING	COMMUNITY POLICING
Location/Address:	RIVER ST	
0056	CHECK WELFARE	RESOLVED
Location/Address:	MONTEREY DR	
0129	NEIGHBORHOOD PATROL	COMMUNITY POLICING
Location/Address:	COLLIER AVE	
0252	NEIGHBORHOOD PATROL	COMMUNITY POLICING
Location/Address:	PINE ST	
0431	NEIGHBORHOOD PATROL	COMMUNITY POLICING
Location/Address:	MANNVILLE ST	
0437	NEIGHBORHOOD PATROL	COMMUNITY POLICING
Location/Address:	WHITE BIRCH ST	
0520	EMS RESPONSE-911	TRANSPORTED TO HOSPITAL
Location/Address:	MAIN ST	
0605	DEBRIS IN ROAD	HIGHWAY DEPT NOTIFIED
Location/Address:	MARSHALL ST	
0638	COMMUNITY POLICING	COMMUNITY POLICING
Location/Address:	MAIN ST	
0652	MOTOR VEHICLE STOP	VERBAL WARNING
Location/Address:	MAIN ST	
0659	MOTOR VEHICLE STOP	WRITTEN WARNING
Location/Address:	MAIN ST	
0704	MOTOR VEHICLE STOP	WRITTEN WARNING
Location/Address:	MAIN ST	
0704	COMMUNITY POLICING	COMMUNITY POLICING
Location/Address:	PAXTON ST	
0716	MOTOR VEHICLE STOP	VERBAL WARNING
Location/Address:	PAXTON ST	
0723	MOTOR VEHICLE STOP	VERBAL WARNING
Location/Address:	PAXTON ST	
0726	MOTOR VEHICLE STOP	WRITTEN WARNING
Location/Address:	PAXTON ST	
0731	MALICIOUS MISCHIEF	SERVICES RENDERED
Location/Address:	HYLAND AVE	
0739	MOTOR VEHICLE STOP	VERBAL WARNING
Location/Address:	PAXTON ST	
0748	MOTOR VEHICLE STOP	WRITTEN WARNING
Location/Address:	PAXTON ST	
0755	COMMUNITY POLICING	COMMUNITY POLICING
Location/Address:	PAXTON ST	
0830	COURT ON DUTY	COURT WORK
Location/Address:	OUT OF TOWN	

0834	COMMUNITY POLICING	COMMUNITY POLICING
Location/Address:	MAIN ST	
0902	PARKING COMPLAINT	SPOKEN TO
Location/Address:	WASHBURN SQ	
1052	COMMUNITY POLICING	COMMUNITY POLICING
Location/Address:	MAIN ST	
1117	COMMUNITY POLICING	COMMUNITY POLICING
Location/Address:	PAXTON ST	
1223	THREATS	PEACE RESTORED
Location/Address:	HENSHAW ST	
1253	DISABLED M/V	ASSISTED PARTY
Location/Address:	PETER SALEM RD + PLEASANT ST	
1301	ACCIDENT, M/V, PROPERTY DAMAGE	REPORT TAKEN
Location/Address:	PLEASANT ST	
1333	DEBRIS IN ROAD	SERVICES RENDERED
Location/Address:	HUNTOON MEMORIAL HWY	
1340	COMMUNITY POLICING	COMMUNITY POLICING
Location/Address:	MAIN ST	
1341	RADAR ASSIGNMENT	COMMUNITY POLICING
Location/Address:	MAIN ST	
1350	MOTOR VEHICLE STOP	WRITTEN WARNING
Location/Address:	MAIN ST	
1358	MOTOR VEHICLE STOP	VERBAL WARNING
Location/Address:	MAIN ST	
1402	COMMUNITY POLICING	COMMUNITY POLICING
Location/Address:	PAXTON ST	
1402	RADAR ASSIGNMENT	COMMUNITY POLICING
Location/Address:	PAXTON ST	
1410	MOTOR VEHICLE STOP	CITATION ISSUED
Location/Address:	PAXTON ST	
1419	MOTOR VEHICLE STOP	VERBAL WARNING
Location/Address:	PAXTON ST	
1432	COMMUNITY POLICING	COMMUNITY POLICING
Location/Address:	PAXTON ST	
1525	DISTURBANCE	SPOKEN TO
Location/Address:	MAIN ST	
1602	ASSIST CITIZEN	ASSISTED PARTY
Location/Address:	PAXTON ST	
1621	PARKING COMPLAINT	UNFOUNDED
Location/Address:	MAIN ST	
1626	HARASSMENT	ARREST(S) MADE
Location/Address:	TOBIN RD	

Refer To Arrest:

Arrest: ROSS, KELLY ANN
 Address: 75 TOBIN RD CHERRY VALLEY, MA
 Age: 58
 Charges: HARASSMENT PREVENTION ORDER, VIOLATION

1631	EMS RESPONSE-911	TRANSPORTED TO HOSPITAL
Location/Address:	PAXTON ST	
1759	ALARM, COMMERCIAL SECURITY	FALSE ALARM (FOUNDED)
Location/Address:	WASHBURN SQ	
1820	ASSIST OTHER POLICE	RESOLVED
Location/Address:	[CHA] WALKER RD	
1936	ANIMAL COMPLAINT	ANIMAL COMPLAINT
Location/Address:	CRAIG ST	
2014	MOTOR VEHICLE STOP	VERBAL WARNING
Location/Address:	HUNTOON MEMORIAL HWY	
2335	CHECK WELFARE	ARREST(S) MADE
Location/Address:	PAXTON ST + MANNVILLE ST	

Refer To Arrest:

Arrest: HUBBARD, TRISHA ANNE
 Address: 10 FRUIT ST Apt. #C HOLDEN, MA
 Age: 32
 Charges: OUI-LIQUOR OR .08%
 NEGLIGENCE OPERATION OF MOTOR VEHICLE

2336	NEIGHBORHOOD PATROL	COMMUNITY POLICING
Location/Address:	MULBERRY ST	