



Leicester Police Department

"Committed to Our Community"



Leicester Police Daily Log 6/2/22 to 6/8/22

For Date: 06/02/2022 - Thursday




| <u>Time</u> | <u>Call Reason</u> | <u>Action</u> |
|-------------------|----------------------------|-------------------------|
| 0033 | COMMUNITY POLICING | COMMUNITY POLICING |
| Location/Address: | STAFFORD ST | |
| 0104 | ILLEGAL DUMPING/RUBBISH | RESOLVED |
| Location/Address: | MAIN ST + MANNVILLE ST | |
| 0128 | COMMUNITY POLICING | COMMUNITY POLICING |
| Location/Address: | PAXTON ST | |
| 0549 | MOTOR VEHICLE STOP | SPOKEN TO |
| Location/Address: | STAFFORD ST + MILL ST | |
| 0611 | MOTOR VEHICLE STOP | CITATION ISSUED |
| Location/Address: | STAFFORD ST + MILL ST | |
| 0626 | MOTOR VEHICLE STOP | CITATION ISSUED |
| Location/Address: | STAFFORD ST | |
| Refer To | Summons: | |
| Summons: | | |
| Address: | | |
| Age: | | |
| Charges: | UNLICENSED OPERATION OF MV | |
| 0635 | SUSPICIOUS VEHICLE | UNFOUNDED |
| Location/Address: | STAFFORD ST + AUBURN ST | |
| 0802 | COMMUNITY POLICING | COMMUNITY POLICING |
| Location/Address: | PAXTON ST | |
| 0811 | EMS RESPONSE-911 | TRANSPORTED TO HOSPITAL |
| Location/Address: | HUNTOON MEMORIAL HWY | |
| 1011 | COMMUNITY POLICING | COMMUNITY POLICING |
| Location/Address: | PAXTON ST | |
| 1037 | ASSIST CITIZEN | SERVICES RENDERED |
| Location/Address: | SOUTH MAIN ST | |
| 1415 | INVESTIGATION, FOLLOW UP | INVESTIGATED |
| Location/Address: | PLEASANT ST | |
| 1426 | SUSPICIOUS ACTIVITY | SERVICES RENDERED |
| Location/Address: | FOREST ST | |
| 1606 | EMS RESPONSE-911 | TRANSPORTED TO HOSPITAL |
| Location/Address: | HENSHAW ST | |
| 1655 | EMS RESPONSE-911 | TRANSPORTED TO HOSPITAL |
| Location/Address: | STAFFORD ST | |

| | | |
|-------------------|----------------------------|-------------------------|
| 1720 | DISTURBANCE | SPOKEN TO |
| Location/Address: | MAIN ST | |
| 1754 | SUSPICIOUS PERSON | AREA SEARCH NEGATIVE |
| Location/Address: | MAIN ST | |
| 1901 | ASSIST OTHER POLICE | GONE ON ARRIVAL |
| Location/Address: | STAFFORD ST + FOLSOM ST | |
| 1909 | SUSPICIOUS PERSON | GONE ON ARRIVAL |
| Location/Address: | CHARLTON ST | |
| 1943 | EMS RESPONSE-911 | TRANSPORTED TO HOSPITAL |
| Location/Address: | RURAL DR | |
| 2215 | EMS RESPONSE-911 | TRANSPORTED TO HOSPITAL |
| Location/Address: | PLEASANT ST | |
| 2324 | MOTOR VEHICLE STOP | VERBAL WARNING |
| Location/Address: | MAIN ST + GERALD CT | |
| 2329 | EMS RESPONSE-911 | SERVICES RENDERED |
| Location/Address: | HUNTOON MEMORIAL HWY | |
| 2351 | SUSPICIOUS VEHICLE | SPOKEN TO |
| Location/Address: | PAXTON ST | |

For Date: 06/03/2022 - Friday

| | | |
|-------------------|---------------------------|-----------------------------|
| 0029 | MOTOR VEHICLE STOP | VERBAL WARNING |
| Location/Address: | STAFFORD ST | |
| 0043 | COMMUNITY POLICING | COMMUNITY POLICING |
| Location/Address: | STAFFORD ST | |
| 0053 | MOTOR VEHICLE STOP | CRIMINAL APPLICATION ISSUED |
| Location/Address: | STAFFORD ST + CARLETON RD | |

Refer To Summons:




Summons: 
 Address: 
 Age: 
 Charges: SPEEDING
 LICENSE SUSPENDED, OP MV WITH

| | | |
|-------------------|----------------------------|--------------------|
| 0155 | NEIGHBORHOOD PATROL | COMMUNITY POLICING |
| Location/Address: | HENSHAW ST | |
| 0209 | MOTOR VEHICLE STOP | VERBAL WARNING |
| Location/Address: | MAIN ST | |
| 0221 | NEIGHBORHOOD PATROL | COMMUNITY POLICING |
| Location/Address: | MANNVILLE ST | |
| 0236 | MOTOR VEHICLE STOP | CITATION ISSUED |
| Location/Address: | MAIN ST | |
| 0244 | NEIGHBORHOOD PATROL | COMMUNITY POLICING |
| Location/Address: | AUBURN ST | |
| 0344 | NEIGHBORHOOD PATROL | COMMUNITY POLICING |
| Location/Address: | PAXTON ST | |
| 0400 | MOTOR VEHICLE STOP | SPOKEN TO |
| Location/Address: | MAIN ST | |
| 0418 | NEIGHBORHOOD PATROL | COMMUNITY POLICING |
| Location/Address: | GREEN ST | |

| | | |
|-------------------|---------------------------|-------------------------|
| 0432 | NEIGHBORHOOD PATROL | COMMUNITY POLICING |
| Location/Address: | BOND ST | |
| 0512 | NEIGHBORHOOD PATROL | COMMUNITY POLICING |
| Location/Address: | WILLOW HILL RD | |
| 0540 | NEIGHBORHOOD PATROL | COMMUNITY POLICING |
| Location/Address: | MARSHALL ST | |
| 0554 | NEIGHBORHOOD PATROL | COMMUNITY POLICING |
| Location/Address: | HEMLOCK ST | |
| 0556 | MOTOR VEHICLE STOP | SERVICES RENDERED |
| Location/Address: | STAFFORD ST + PLEASANT ST | |
| 0615 | MOTOR VEHICLE STOP | VERBAL WARNING |
| Location/Address: | STAFFORD ST + CARLETON RD | |
| 0637 | EMS RESPONSE-911 | TRANSPORTED TO HOSPITAL |
| Location/Address: | HUNTOON MEMORIAL HWY | |
| 0649 | COMMUNITY POLICING | COMMUNITY POLICING |
| Location/Address: | PAXTON ST | |
| 0721 | EMS RESPONSE-911 | SERVICES RENDERED |
| Location/Address: | TOBIN RD | |
| 0730 | COMMUNITY POLICING | SERVICES RENDERED |
| Location/Address: | WINSLOW AVE | |
| 0803 | DISABLED M/V | SERVICES RENDERED |
| Location/Address: | SOUTH MAIN ST | |
| 0829 | EMS RESPONSE-911 | TRANSPORTED TO HOSPITAL |
| Location/Address: | MAIN ST | |
| 0853 | COMMUNITY POLICING | COMMUNITY POLICING |
| Location/Address: | WINSLOW AVE | |
| 0908 | EMS RESPONSE-911 | TRANSPORTED TO HOSPITAL |
| Location/Address: | HUNTOON MEMORIAL HWY | |
| 0917 | INVESTIGATION, FOLLOW UP | SERVICES RENDERED |
| Location/Address: | CRAIG ST | |
| 0944 | COURT ON DUTY | COURT WORK |
| Location/Address: | OUT OF TOWN | |
| 1012 | EMS RESPONSE-911 | TRANSPORTED TO HOSPITAL |
| Location/Address: | AUBURN ST | |
| 1110 | COMMUNITY POLICING | COMMUNITY POLICING |
| Location/Address: | PAXTON ST | |
| 1124 | LARCENY | REPORT TAKEN |
| Location/Address: | HYLAND AVE | |
| 1338 | EMS RESPONSE-911 | TRANSPORTED TO HOSPITAL |
| Location/Address: | HARBERTON DR | |
| 1545 | MOTOR VEHICLE STOP | CITATION ISSUED |
| Location/Address: | STAFFORD ST + PLEASANT ST | |
| 1620 | FRAUD | CANCEL CALL |
| Location/Address: | SOUTH MAIN ST | |
| 1704 | DISTURBANCE | GONE ON ARRIVAL |
| Location/Address: | MULBERRY ST | |

| | | |
|-------------------|--------------------|-----------------|
| 1739 | MOTOR VEHICLE STOP | CITATION ISSUED |
| Location/Address: | MAIN ST + PINE ST | |
| 1911 | MOTOR VEHICLE STOP | VERBAL WARNING |
| Location/Address: | STAFFORD ST | |
| 1930 | MOTOR VEHICLE STOP | VEHICLE TOWED |
| Location/Address: | MAIN ST | |

Refer To Summons:

Summons: 
Address: 
Age: 
Charges: LICENSE SUSPENDED, OP MV WITH

| | | |
|-------------------|-------------------------|--------------------|
| 2112 | MOTOR VEHICLE STOP | SPOKEN TO |
| Location/Address: | MAIN ST + GERALD CT | |
| 2147 | PARKING COMPLAINT | GONE ON ARRIVAL |
| Location/Address: | TOWTAID ST + TRENTON ST | |
| 2337 | NEIGHBORHOOD PATROL | NO ACTION REQUIRED |
| Location/Address: | SHELTER RIDGE RD | |
| 2351 | MOTOR VEHICLE STOP | VERBAL WARNING |
| Location/Address: | PAXTON ST | |

For Date: 06/04/2022 - Saturday

| | | |
|-------------------|---------------------------------|-------------------------|
| 0009 | MOTOR VEHICLE STOP | VERBAL WARNING |
| Location/Address: | STAFFORD ST + OLD STAFFORD TPKE | |
| 0028 | NEIGHBORHOOD PATROL | COMMUNITY POLICING |
| Location/Address: | BIRCHWOOD DR | |
| 0040 | COMMUNITY POLICING | COMMUNITY POLICING |
| Location/Address: | MANNVILLE ST + EARLE ST | |
| 0106 | MOTOR VEHICLE STOP | VERBAL WARNING |
| Location/Address: | MAIN ST | |
| 0124 | NEIGHBORHOOD PATROL | COMMUNITY POLICING |
| Location/Address: | PETER SALEM RD | |
| 0139 | NEIGHBORHOOD PATROL | COMMUNITY POLICING |
| Location/Address: | HYLAND AVE | |
| 0153 | NEIGHBORHOOD PATROL | COMMUNITY POLICING |
| Location/Address: | PLEASANT ST | |
| 0513 | NEIGHBORHOOD PATROL | COMMUNITY POLICING |
| Location/Address: | FAIRVIEW DR | |
| 0810 | EMS RESPONSE-911 | TRANSPORTED TO HOSPITAL |
| Location/Address: | [WOR] WOODLAND ST | |
| 0833 | SUMMONS SERVICE | NO SERVICE |
| Location/Address: | SPRING ST | |
| 0833 | SUMMONS SERVICE | SUMMONS SERVED |
| Location/Address: | LEXINGTON AVE | |
| 1321 | DISTURBANCE | SPOKEN TO |
| Location/Address: | HENSHAW ST | |
| 1523 | EMS RESPONSE-911 | CANCEL CALL |
| Location/Address: | [WOR] MAIN ST | |

| | | |
|-------------------|--------------------------|-------------------------|
| 1702 | INVESTIGATION, FOLLOW UP | INVESTIGATED |
| Location/Address: | SOOJIANS DR | |
| 1759 | CHECK WELFARE | RESOLVED |
| Location/Address: | CHARLES ST | |
| 1911 | EMS RESPONSE-911 | TRANSPORTED TO HOSPITAL |
| Location/Address: | HUNTOON MEMORIAL HWY | |
| 1938 | DISTURBANCE | UNFOUNDED |
| Location/Address: | CHARLES ST | |

For Date: 06/05/2022 - Sunday

| | | |
|-------------------|---------------------|-------------------------|
| 0015 | NEIGHBORHOOD PATROL | COMMUNITY POLICING |
| Location/Address: | SHELTER RIDGE RD | |
| 0026 | NEIGHBORHOOD PATROL | COMMUNITY POLICING |
| Location/Address: | WHITTEMORE ST | |
| 0038 | NEIGHBORHOOD PATROL | COMMUNITY POLICING |
| Location/Address: | RAWSON ST | |
| 0043 | NEIGHBORHOOD PATROL | COMMUNITY POLICING |
| Location/Address: | CRICKLEWOOD DR | |
| 0130 | ASSIST OTHER AGENCY | RESOLVED |
| Location/Address: | MAIN ST | |
| 0147 | NEIGHBORHOOD PATROL | COMMUNITY POLICING |
| Location/Address: | MANNVILLE ST | |
| 0152 | NEIGHBORHOOD PATROL | COMMUNITY POLICING |
| Location/Address: | PAXTON ST | |
| 0203 | NEIGHBORHOOD PATROL | COMMUNITY POLICING |
| Location/Address: | CROSS ST | |
| 0244 | NEIGHBORHOOD PATROL | COMMUNITY POLICING |
| Location/Address: | MANNVILLE ST | |
| 0251 | NEIGHBORHOOD PATROL | COMMUNITY POLICING |
| Location/Address: | HEMLOCK ST | |
| 0303 | NEIGHBORHOOD PATROL | COMMUNITY POLICING |
| Location/Address: | FLAGG DR | |
| 0429 | NEIGHBORHOOD PATROL | COMMUNITY POLICING |
| Location/Address: | GLEN ELLEN LN | |
| 0434 | NEIGHBORHOOD PATROL | COMMUNITY POLICING |
| Location/Address: | PITCAIRNE AVE | |
| 0446 | NEIGHBORHOOD PATROL | COMMUNITY POLICING |
| Location/Address: | BREEZY GREEN RD | |
| 0504 | NEIGHBORHOOD PATROL | COMMUNITY POLICING |
| Location/Address: | PINE RIDGE DR | |
| 0549 | NEIGHBORHOOD PATROL | COMMUNITY POLICING |
| Location/Address: | HENSHAW ST | |
| 1044 | COMMUNITY POLICING | COMMUNITY POLICING |
| Location/Address: | WAITE ST | |
| 1214 | EMS RESPONSE-911 | TRANSPORTED TO HOSPITAL |
| Location/Address: | [WOR] MAIN ST | |

| | | |
|-------------------|---|-----------------------------|
| 1310 | ACCIDENT, M/V, PROPERTY DAMAGE | REPORT TAKEN |
| Location/Address: | MARSHALL ST + PAXTON ST | |
| 1321 | HARASSMENT | REPORT TAKEN |
| Location/Address: | SOUTH MAIN ST | |
| 1604 | MOTOR VEHICLE STOP | SPOKEN TO |
| Location/Address: | STAFFORD ST | |
| 1618 | MOTOR VEHICLE STOP | CRIMINAL APPLICATION ISSUED |
| Location/Address: | STAFFORD ST | |
| Refer To Summons: | | |
| Summons: | [REDACTED] | |
| Address: | [REDACTED] | |
| Age: | [REDACTED] | |
| Charges: | NUMBER PLATE VIOLATION TO CONCEAL ID UNREGISTERED MOTOR VEHICLE UNINSURED MOTOR VEHICLE | |
| 1711 | EMS RESPONSE-911 | TRANSPORTED TO HOSPITAL |
| Location/Address: | [WOR] HIGHLAND ST | |
| 1723 | SUSPICIOUS PERSON | RESOLVED |
| Location/Address: | PLEASANT ST | |
| 1740 | ACCIDENT, HIT & RUN | REPORT TAKEN |
| Location/Address: | GREEN ST | |
| 1810 | EMS RESPONSE-911 | TRANSPORTED TO HOSPITAL |
| Location/Address: | MT PLEASANT AVE | |
| 1858 | ERRATIC OPERATOR | GONE ON ARRIVAL |
| Location/Address: | STAFFORD ST | |
| 1932 | EMS RESPONSE-911 | TRANSPORTED TO HOSPITAL |
| Location/Address: | [SPE] GREENVILLE ST | |
| 2106 | MOTOR VEHICLE STOP | NO ACTION REQUIRED |
| Location/Address: | MAIN ST | |
| 2109 | EMS RESPONSE-911 | NO ACTION REQUIRED |
| Location/Address: | [WOR] BROOKSIDE AVE | |
| 2135 | MOTOR VEHICLE STOP | VERBAL WARNING |
| Location/Address: | MAIN ST | |
| 2208 | MOTOR VEHICLE STOP | SPOKEN TO |
| Location/Address: | MAIN ST | |
| 2214 | DISTURBANCE | AREA SEARCH NEGATIVE |
| Location/Address: | BOYD ST | |
| 2218 | EMS RESPONSE-911 | TRANSPORTED TO HOSPITAL |
| Location/Address: | HUNTOON MEMORIAL HWY | |
| 2315 | CRUISER/EQUIPMENT CHECK | CRUISER MAINTENANCE |
| Location/Address: | SOUTH MAIN ST | |
| 2334 | NEIGHBORHOOD PATROL | COMMUNITY POLICING |
| Location/Address: | RAWSON ST | |

For Date: 06/06/2022 - Monday

| | | |
|-------------------|---------------------|--------------------|
| 0006 | NEIGHBORHOOD PATROL | COMMUNITY POLICING |
| Location/Address: | BOND ST | |
| 0016 | NEIGHBORHOOD PATROL | COMMUNITY POLICING |
| Location/Address: | PETER SALEM RD | |

| | | |
|-------------------|----------------------------------|-------------------------|
| 0032 | CHECK WELFARE | RESOLVED |
| Location/Address: | MAIN ST | |
| 0130 | NEIGHBORHOOD PATROL | COMMUNITY POLICING |
| Location/Address: | CHARLES ST | |
| 0135 | NEIGHBORHOOD PATROL | COMMUNITY POLICING |
| Location/Address: | GREEN ST | |
| 0141 | EMS RESPONSE-911 | TRANSPORTED TO HOSPITAL |
| Location/Address: | MAYFLOWER CIR | |
| 0151 | SUSPICIOUS VEHICLE | RESOLVED |
| Location/Address: | MANNVILLE ST | |
| 0211 | ALARM, COMMERCIAL SECURITY | FALSE ALARM (UNFOUNDED) |
| Location/Address: | MAIN ST | |
| 0213 | NEIGHBORHOOD PATROL | COMMUNITY POLICING |
| Location/Address: | WILLOW HILL RD | |
| 0244 | ALARM, COMMERCIAL SECURITY | FALSE ALARM (UNFOUNDED) |
| Location/Address: | MAIN ST | |
| 0314 | NEIGHBORHOOD PATROL | COMMUNITY POLICING |
| Location/Address: | MANNVILLE ST | |
| 0418 | NEIGHBORHOOD PATROL | COMMUNITY POLICING |
| Location/Address: | ATWOOD RD | |
| 0420 | NEIGHBORHOOD PATROL | COMMUNITY POLICING |
| Location/Address: | INGRAM RD | |
| 0453 | NEIGHBORHOOD PATROL | COMMUNITY POLICING |
| Location/Address: | HENSHAW ST | |
| 0630 | EMS RESPONSE-911 | TRANSPORTED TO HOSPITAL |
| Location/Address: | LEELA LN | |
| 0651 | COMMUNITY POLICING | COMMUNITY POLICING |
| Location/Address: | PAXTON ST | |
| 0654 | MOTOR VEHICLE STOP | VERBAL WARNING |
| Location/Address: | PLEASANT ST + MEMORIAL SCHOOL DR | |
| 0718 | COMMUNITY POLICING | COMMUNITY POLICING |
| Location/Address: | WINSLOW AVE | |
| 0739 | MOTOR VEHICLE STOP | VERBAL WARNING |
| Location/Address: | SOUTH MAIN ST | |
| 1012 | INVESTIGATION, FOLLOW UP | INVESTIGATED |
| Location/Address: | SOUTH MAIN ST | |
| 1036 | COMMUNITY POLICING | COMMUNITY POLICING |
| Location/Address: | PAXTON ST | |
| 1109 | VANDALISM | REPORT TAKEN |
| Location/Address: | MAIN ST | |
| 1154 | COMMUNITY POLICING | COMMUNITY POLICING |
| Location/Address: | WINSLOW AVE | |
| 1221 | EMS RESPONSE-911 | TRANSPORTED TO HOSPITAL |
| Location/Address: | MAIN ST | |
| 1333 | COMMUNITY POLICING | COMMUNITY POLICING |
| Location/Address: | PAXTON ST | |

| | | |
|-------------------|--------------------------|-------------------------|
| 1354 | COMMUNITY POLICING | COMMUNITY POLICING |
| Location/Address: | WINSLOW AVE | |
| 1526 | INVESTIGATION, FOLLOW UP | INVESTIGATED |
| Location/Address: | MAIN ST | |
| 1533 | MOTOR VEHICLE STOP | VERBAL WARNING |
| Location/Address: | MAIN ST + AUBURN ST | |
| 1619 | MOTOR VEHICLE STOP | SPOKEN TO |
| Location/Address: | MAYFLOWER RD | |
| 1620 | MOTOR VEHICLE STOP | RESOLVED |
| Location/Address: | MAIN ST | |
| 1656 | EMS RESPONSE-911 | TRANSPORTED TO HOSPITAL |
| Location/Address: | STAFFORD ST | |
| 1745 | RADAR ASSIGNMENT | RESOLVED |
| Location/Address: | AUBURN ST | |
| 1857 | EMS RESPONSE-911 | TRANSPORTED TO HOSPITAL |
| Location/Address: | STAFFORD ST | |
| 2033 | CHECK WELFARE | SPOKEN TO |
| Location/Address: | PARKER ST | |
| 2149 | MOTOR VEHICLE STOP | VERBAL WARNING |
| Location/Address: | MAIN ST | |
| 2323 | SUSPICIOUS PERSON | RESOLVED |
| Location/Address: | STAFFORD ST | |

For Date: 06/07/2022 - Tuesday

| | | |
|-------------------|--------------------|--------------------|
| 0015 | DISTURBANCE | RESOLVED |
| Location/Address: | CHURCH ST | |
| 0044 | COMMUNITY POLICING | COMMUNITY POLICING |
| Location/Address: | STAFFORD ST | |
| 0103 | COMMUNITY POLICING | COMMUNITY POLICING |
| Location/Address: | WAITE ST | |
| 0110 | SUSPICIOUS VEHICLE | RESOLVED |
| Location/Address: | MULBERRY ST | |
| 0518 | MOTOR VEHICLE STOP | VERBAL WARNING |
| Location/Address: | MAIN ST | |
| 0553 | MOTOR VEHICLE STOP | WRITTEN WARNING |
| Location/Address: | MAIN ST | |
| 0604 | MOTOR VEHICLE STOP | WRITTEN WARNING |
| Location/Address: | MAIN ST | |
| 0618 | MOTOR VEHICLE STOP | RESOLVED |
| Location/Address: | MAIN ST + GROVE ST | |
| 0703 | COMMUNITY POLICING | COMMUNITY POLICING |
| Location/Address: | PAXTON ST | |
| 0721 | COMMUNITY POLICING | COMMUNITY POLICING |
| Location/Address: | WINSLOW AVE | |
| 0753 | COMMUNITY POLICING | COMMUNITY POLICING |
| Location/Address: | PAXTON ST | |

| | | |
|-------------------|---------------------------------------|---------------------------|
| 0846 | RADAR ASSIGNMENT | SERVICES RENDERED |
| Location/Address: | AUBURN ST | |
| 0849 | COURT ON DUTY | COURT WORK |
| Location/Address: | [SPE] MAPLE ST | |
| 0926 | ASSIST CITIZEN | ASSISTED PARTY |
| Location/Address: | HUNTOON MEMORIAL HWY | |
| 1050 | WARRANT SERVICE/ARREST | ARREST(S) MADE |
| Location/Address: | STAFFORD ST | |
| 1114 | COMMUNITY POLICING | COMMUNITY POLICING |
| Location/Address: | WINSLOW AVE | |
| 1400 | ACCIDENT, M/V, PROPERTY DAMAGE | REPORT TAKEN |
| Location/Address: | MARSHALL ST | |
| 1404 | ANIMAL COMPLAINT | ANIMAL COMPLAINT |
| Location/Address: | BALDWIN ST | |
| 1432 | MOTOR VEHICLE STOP | SPOKEN TO |
| Location/Address: | MANNVILLE ST | |
| 1521 | MOTOR VEHICLE STOP | VERBAL WARNING |
| Location/Address: | MAIN ST | |
| 1543 | MOTOR VEHICLE STOP | ARREST(S) MADE |
| Location/Address: | MAIN ST | |

Refer To Arrest:

Arrest: RIVERA, ISMAEL
 Address: 14 ESTHER ST Apt. #3 WORCESTER, MA
 Age: 28
 Charges: FAILURE TO APPEAR UPON RECOGNIZANCE

| | | |
|-------------------|------------------------------------|--------------------------------|
| 1620 | LOBBY SERVICE | LOBBY SERVICE |
| Location/Address: | SOUTH MAIN ST | |
| 1629 | EMS RESPONSE-911 | TRANSPORTED TO HOSPITAL |
| Location/Address: | BROAD ST | |
| 1724 | MOTOR VEHICLE STOP | WRITTEN WARNING |
| Location/Address: | MAIN ST | |
| 1804 | ANIMAL COMPLAINT | ANIMAL COMPLAINT |
| Location/Address: | TOBIN RD | |
| 1808 | RADAR ASSIGNMENT | COMMUNITY POLICING |
| Location/Address: | HUNTOON MEMORIAL HWY + PLEASANT ST | |
| 1817 | MOTOR VEHICLE STOP | NO ACTION REQUIRED |
| Location/Address: | SOUTH MAIN ST | |
| 1821 | MOTOR VEHICLE STOP | VERBAL WARNING |
| Location/Address: | MAIN ST + GROVE ST | |
| 1827 | MOTOR VEHICLE STOP | VERBAL WARNING |
| Location/Address: | MAIN ST | |
| 1830 | DISTURBANCE | SERVICES RENDERED |
| Location/Address: | MAIN ST | |
| 1927 | SUSPICIOUS VEHICLE | SERVICES RENDERED |
| Location/Address: | TOWN BEACH RD + MAIN ST | |
| 2009 | RADAR ASSIGNMENT | COMMUNITY POLICING |
| Location/Address: | PLEASANT ST + STAFFORD ST | |

| | | |
|-------------------|--------------------|----------------|
| 2327 | MOTOR VEHICLE STOP | VERBAL WARNING |
| Location/Address: | MAIN ST | |

For Date: 06/08/2022 - Wednesday

| | | |
|-------------------|--------------------|-----------|
| 0035 | MOTOR VEHICLE STOP | SPOKEN TO |
| Location/Address: | STAFFORD ST | |

| | | |
|-------------------|---------------------|--------------------|
| 0044 | NEIGHBORHOOD PATROL | COMMUNITY POLICING |
| Location/Address: | MANNVILLE ST | |

| | | |
|-------------------|--------------------|--------------------|
| 0109 | COMMUNITY POLICING | COMMUNITY POLICING |
| Location/Address: | PAXTON ST | |

| | | |
|-------------------|----------------------------|--------------------|
| 0114 | COMMUNITY POLICING | COMMUNITY POLICING |
| Location/Address: | SYLVESTER ST + MULBERRY ST | |

| | | |
|-------------------|---------------------|--------------------|
| 0208 | NEIGHBORHOOD PATROL | COMMUNITY POLICING |
| Location/Address: | HENSHAW ST | |

| | | |
|-------------------|---------------------|--------------------|
| 0211 | NEIGHBORHOOD PATROL | COMMUNITY POLICING |
| Location/Address: | HENSHAW ST | |

| | | |
|-------------------|---------------------|--------------------|
| 0245 | NEIGHBORHOOD PATROL | COMMUNITY POLICING |
| Location/Address: | WATER ST | |

| | | |
|-------------------|----------------|----------|
| 0442 | DEBRIS IN ROAD | RESOLVED |
| Location/Address: | PLEASANT ST | |

| | | |
|-------------------|--------------------------|-----------------|
| 0458 | MOTOR VEHICLE STOP | WRITTEN WARNING |
| Location/Address: | MARSHALL ST + CRYSTAL ST | |

| | | |
|-------------------|---------------------|--------------------|
| 0503 | NEIGHBORHOOD PATROL | COMMUNITY POLICING |
| Location/Address: | HYLAND AVE | |

| | | |
|-------------------|--------------------|----------------|
| 0529 | MOTOR VEHICLE STOP | VERBAL WARNING |
| Location/Address: | MARSHALL ST | |

| | | |
|-------------------|--------------------|----------------|
| 0550 | MOTOR VEHICLE STOP | VERBAL WARNING |
| Location/Address: | MARSHALL ST | |

| | | |
|-------------------|------------------|-------------------------|
| 0733 | EMS RESPONSE-911 | TRANSPORTED TO HOSPITAL |
| Location/Address: | HENSHAW ST | |

| | | |
|-------------------|------------------|-------------------------|
| 0821 | EMS RESPONSE-911 | TRANSPORTED TO HOSPITAL |
| Location/Address: | HEMLOCK ST | |

| | | |
|-------------------|------------------|------------------|
| 0848 | ANIMAL COMPLAINT | ANIMAL COMPLAINT |
| Location/Address: | MAIN ST | |

| | | |
|-------------------|-------------|--------------|
| 0925 | FRAUD | REPORT TAKEN |
| Location/Address: | WINSLOW AVE | |

| | | |
|-------------------|---------------|--------------|
| 0930 | INVESTIGATION | INVESTIGATED |
| Location/Address: | SOUTH MAIN ST | |

| | | |
|-------------------|--------------------|-------------------|
| 0937 | SUSPICIOUS VEHICLE | SERVICES RENDERED |
| Location/Address: | MAIN ST | |

| | | |
|-------------------|----------------|-------------|
| 1000 | ASSIST CITIZEN | TRANSPORTED |
| Location/Address: | SOUTH MAIN ST | |

| | | |
|-------------------|-------------|-----------|
| 1513 | TRESPASSING | SPOKEN TO |
| Location/Address: | CHARLES ST | |

| | | |
|-------------------|------------------|--------------------|
| 1606 | RADAR ASSIGNMENT | COMMUNITY POLICING |
| Location/Address: | STAFFORD ST | |

| | | |
|-------------------|--------------------------------|-------------------------|
| 1628 | CHECK WELFARE | SERVICES RENDERED |
| Location/Address: | DEER POND DR | |
| 1645 | CHECK WELFARE | RESOLVED |
| Location/Address: | STAFFORD ST | |
| 1701 | ACCIDENT, M/V, PROPERTY DAMAGE | REPORT TAKEN |
| Location/Address: | LAKE SARGENT DR | |
| 1809 | ANIMAL COMPLAINT | ANIMAL COMPLAINT |
| Location/Address: | STAFFORD ST | |
| 1816 | INVESTIGATION | SERVICES RENDERED |
| Location/Address: | [SPE] SUNSET LN | |
| 1854 | EMS RESPONSE-911 | TRANSPORTED TO HOSPITAL |
| Location/Address: | STAFFORD ST | |
| 1857 | DISTURBANCE | SPOKEN TO |
| Location/Address: | CHAPEL ST | |
| 2000 | ANIMAL COMPLAINT | ANIMAL COMPLAINT |
| Location/Address: | OAK BLUFF LN | |
| 2006 | ACCIDENT, HIT & RUN | REPORT TAKEN |
| Location/Address: | SOOJIANS DR | |
| 2028 | DISTURBANCE | UNFOUNDED |
| Location/Address: | CRAIG ST + PLEASANT ST | |