



Leicester Police Department
"Committed to Our Community"



Leicester Police Daily Log
6/15/23 to 6/21/23

For Date: 06/15/2023 - Thursday

<u>Time</u>	<u>Call Reason</u>	<u>Action</u>
0059	MOTOR VEHICLE STOP	VERBAL WARNING
Location/Address:	MAIN ST + RAWSON ST	
0124	NEIGHBORHOOD PATROL	COMMUNITY POLICING
Location/Address:	RAWSON ST	
0125	SUSPICIOUS VEHICLE	SPOKEN TO
Location/Address:	HOMESTEAD LN	
0132	NEIGHBORHOOD PATROL	COMMUNITY POLICING
Location/Address:	PINE ST	
0154	COMMUNITY POLICING	COMMUNITY POLICING
Location/Address:	SOUTH MAIN ST	
0259	NEIGHBORHOOD PATROL	COMMUNITY POLICING
Location/Address:	HENSHAW ST	
0302	NEIGHBORHOOD PATROL	COMMUNITY POLICING
Location/Address:	MAIN ST	
0546	MOTOR VEHICLE STOP	VERBAL WARNING
Location/Address:	STAFFORD ST	
0651	COMMUNITY POLICING	COMMUNITY POLICING
Location/Address:	MAIN ST	
0718	COMMUNITY POLICING	COMMUNITY POLICING
Location/Address:	PAXTON ST	
0720	MOTOR VEHICLE STOP	VERBAL WARNING
Location/Address:	PAXTON ST	
0730	DEBRIS IN ROAD	REFERRED TO OTHER AGENCY
Location/Address:	MAIN ST	
0753	COMMUNITY POLICING	COMMUNITY POLICING
Location/Address:	PAXTON ST	
0818	COURT ON DUTY	COURT WORK
Location/Address:	OUT OF TOWN	
0911	KEEP THE PEACE	ASSISTED PARTY
Location/Address:	MAIN ST	
0935	COMMUNITY POLICING	COMMUNITY POLICING
Location/Address:	PAXTON ST	

1202	SUSPICIOUS VEHICLE	GONE ON ARRIVAL
Location/Address:	MAIN ST	
1257	COMMUNITY POLICING	COMMUNITY POLICING
Location/Address:	PAXTON ST	
1344	EMS RESPONSE-911	TRANSPORTED TO HOSPITAL
Location/Address:	MAIN ST	
1449	DISTURBANCE	ARREST(S) MADE
Location/Address:	PLEASANT ST	

Refer To Arrest:

Arrest: JUBINVILLE, SCOTT MICHAEL
Address: 395 PLEASANT ST LEICESTER, MA
Age: 28
Charges: DISORDERLY CONDUCT
RESIST ARREST
DISTURBING THE PEACE

1450	PROPERTY FOUND	ASSITED PARTY
Location/Address:	SOOJANS DR	
1709	EMS RESPONSE-911	TRANSPORTED TO HOSPITAL
Location/Address:	[SPE] MAIN ST	
1906	ANIMAL COMPLAINT	ANIMAL COMPLAINT
Location/Address:	MAIN ST	
1932	EMS RESPONSE-911	TRANSPORTED TO HOSPITAL
Location/Address:	HUNTOON MEMORIAL HWY	
2057	DISTURBANCE, GATHERING	AREA SEARCH NEGATIVE
Location/Address:	MULBERRY ST + MARSHALL ST	
2339	NEIGHBORHOOD PATROL	COMMUNITY POLICING
Location/Address:	MT PLEASANT AVE	
2343	NEIGHBORHOOD PATROL	COMMUNITY POLICING
Location/Address:	BLUEBERRY LN	
2350	EMS RESPONSE-911	TRANSPORTED TO HOSPITAL
Location/Address:	[SPE] N SPENCER RD + COONEY RD	

For Date: 06/16/2023 - Friday

0016	MOTOR VEHICLE STOP	CITATION ISSUED
Location/Address:	MAIN ST + PINE ST	
0033	MOTOR VEHICLE STOP	VERBAL WARNING
Location/Address:	MAIN ST + TOWN BEACH RD	
0034	NEIGHBORHOOD PATROL	COMMUNITY POLICING
Location/Address:	PLEASANT ST	
0037	SUSPICIOUS VEHICLE	RESOLVED
Location/Address:	PLEASANT ST	
0042	NEIGHBORHOOD PATROL	COMMUNITY POLICING
Location/Address:	STAFFORD ST	
0127	MOTOR VEHICLE STOP	VERBAL WARNING
Location/Address:	MAIN ST + TOWN BEACH RD	
0131	MOTOR VEHICLE STOP	VERBAL WARNING
Location/Address:	MAIN ST	

0135	NEIGHBORHOOD PATROL	COMMUNITY POLICING
Location/Address:	WOODLAND DR	
0231	NEIGHBORHOOD PATROL	COMMUNITY POLICING
Location/Address:	WATER ST	
0300	NEIGHBORHOOD PATROL	COMMUNITY POLICING
Location/Address:	MAIN ST	
0440	RADAR ASSIGNMENT	COMMUNITY POLICING
Location/Address:	PLEASANT ST	
0518	RADAR ASSIGNMENT	COMMUNITY POLICING
Location/Address:	MAIN ST	
0606	MOTOR VEHICLE STOP	WRITTEN WARNING
Location/Address:	STAFFORD ST + MILL ST	
0649	COMMUNITY POLICING	COMMUNITY POLICING
Location/Address:	MAIN ST	
0716	COMMUNITY POLICING	COMMUNITY POLICING
Location/Address:	PAXTON ST	
0827	COURT ON DUTY	COURT WORK
Location/Address:	OUT OF TOWN	
0828	SUMMONS SERVICE	NO SERVICE
Location/Address:	WINSLOW AVE	
0842	SUMMONS SERVICE	SUMMONS SERVED
Location/Address:	RAWSON ST	
0923	FRAUD	REPORT TAKEN
Location/Address:	SOOJIAN DR	
0927	ANIMAL COMPLAINT	ANIMAL COMPLAINT
Location/Address:	WINSLOW AVE	
0947	COMMUNITY POLICING	COMMUNITY POLICING
Location/Address:	WINSLOW AVE	
1145	EMS RESPONSE-911	TRANSPORTED TO HOSPITAL
Location/Address:	HUNTOON MEMORIAL HWY	
1154	MOTOR VEHICLE STOP	WRITTEN WARNING
Location/Address:	PLEASANT ST	
1207	EMS RESPONSE-911	TRANSPORTED TO HOSPITAL
Location/Address:	STAFFORD ST	
1302	INVESTIGATION, FOLLOW UP	INVESTIGATED
Location/Address:	SOOJIAN DR	
1614	EOPSS/MVS	VERBAL WARNING
Location/Address:	STAFFORD ST	
1617	EOPSS/MVS	WRITTEN WARNING
Location/Address:	STAFFORD ST	
1620	EOPSS/MVS	VERBAL WARNING
Location/Address:	STAFFORD ST	
1624	EOPSS/MVS	WRITTEN WARNING
Location/Address:	STAFFORD ST	
1624	ANIMAL COMPLAINT	ANIMAL COMPLAINT
Location/Address:	BOYD ST	

1626 SHOPLIFTING CRIMINAL APPLICATION ISSUED
Location/Address: SOOJIANS DR

Refer To Summons:

Summons:

Address:

Age:

Charges: SHOPLIFTING BY ASPORTATION

1628 EOPSS/MVS VERBAL WARNING
Location/Address: STAFFORD ST

1632 EOPSS/MVS VERBAL WARNING
Location/Address: STAFFORD ST

1636 EOPSS/MVS WRITTEN WARNING
Location/Address: STAFFORD ST

1641 EOPSS/MVS VERBAL WARNING
Location/Address: STAFFORD ST

1646 EOPSS/MVS VERBAL WARNING
Location/Address: STAFFORD ST

1651 MOTOR VEHICLE STOP SPOKEN TO
Location/Address: MAIN ST

1651 EOPSS/MVS VERBAL WARNING
Location/Address: STAFFORD ST

1657 MOTOR VEHICLE STOP SPOKEN TO
Location/Address: HUNTOON MEMORIAL HWY + STAFFORD ST

1715 EOPSS/MVS WRITTEN WARNING
Location/Address: MAIN ST

1716 MOTOR VEHICLE STOP SPOKEN TO
Location/Address: PAXTON ST

1737 EOPSS/MVS WRITTEN WARNING
Location/Address: MAIN ST

1837 INVESTIGATION, FOLLOW UP INVESTIGATED
Location/Address: SOOJIANS DR

2324 DISTURBANCE RESOLVED
Location/Address: MANNVILLE ST

For Date: 06/17/2023 - Saturday

0016 MOTOR VEHICLE STOP VERBAL WARNING
Location/Address: MANNVILLE ST + MAIN ST

0119 MOTOR VEHICLE STOP SPOKEN TO
Location/Address: PLEASANT ST + RIVER ST

0125 MOTOR VEHICLE STOP VERBAL WARNING
Location/Address: STAFFORD ST

0207 MOTOR VEHICLE STOP VERBAL WARNING
Location/Address: STAFFORD ST + HENSHAW ST

0759 RADAR ASSIGNMENT COMMUNITY POLICING
Location/Address: MAIN ST

0837	RADAR ASSIGNMENT	COMMUNITY POLICING
Location/Address:	MANNVILLE ST	
0950	COMMUNITY POLICING	COMMUNITY POLICING
Location/Address:	MANNVILLE ST	
1023	COMMUNITY POLICING	COMMUNITY POLICING
Location/Address:	WINSLOW AVE	
1214	LOBBY SERVICE	ASSISTED PARTY
Location/Address:	MAYFLOWER RD	
1324	ASSIST OTHER POLICE	SERVICES RENDERED
Location/Address:	BOTTOMLY AVE	
1515	ACCIDENT, HIT & RUN	REPORT TAKEN
Location/Address:	MAIN ST	
1726	ASSIST OTHER AGENCY	RESOLVED
Location/Address:	CLARK ST	
2008	PARKING COMPLAINT	RESOLVED
Location/Address:	CHARLES ST + OAKWOOD LN	

For Date: 06/18/2023 - Sunday

0448	DEBRIS IN ROAD	REFERRED TO OTHER AGENCY
Location/Address:	CHARLES ST + RAWSON ST	
0630	MALICIOUS MISCHIEF	SERVICES RENDERED
Location/Address:	MAYFLOWER RD	
1023	CHECK WELFARE	SERVICES RENDERED
Location/Address:	GROVE ST + MAIN ST	
1130	ANIMAL COMPLAINT	ANIMAL COMPLAINT
Location/Address:	CHURCH ST + OLNEY ST	
1142	LOBBY SERVICE	ASSISTED PARTY
Location/Address:	CRAIG ST	
1243	THREATS	REPORT TAKEN
Location/Address:	STAFFORD ST	
1337	ASSIST CITIZEN	ASSISTED PARTY
Location/Address:	MAIN ST	
1548	EOPSS/MVS	WRITTEN WARNING
Location/Address:	MAIN ST	
1608	EOPSS/MVS	WRITTEN WARNING
Location/Address:	MAIN ST	
1620	EOPSS/MVS	CITATION ISSUED
Location/Address:	SOUTH MAIN ST	
1636	EOPSS/MVS	SPOKEN TO
Location/Address:	PLEASANT ST	

1645 EOPSS/MVS ARREST(S) MADE
Location/Address: MAIN ST

Refer To Arrest:

Arrest: BRANCONNIER, CAYLI ANNE
Address: 15 COLLETTE DR HOLLAND, MA
Age: 35
Charges: FALSE ID INFORMATION, ARRESTEE FURNISH TO LAW ENFORCEMENT
DRUG, POSSESS CLASS E
DRUG, POSSESS CLASS B
ELECTRONIC DEVICE, USE WHILE OPERATING MV,
LICENSE SUSPENDED, OP MV WITH, SUBSQ.OFF

1653 EMS RESPONSE-911 TRANSPORTED TO HOSPITAL
Location/Address: [SPE] MAIN ST

1655 CHECK WELFARE REPORT TAKEN
Location/Address: PAXTON ST

1716 CHECK WELFARE SERVICES RENDERED
Location/Address: STAFFORD ST

1754 ASSIST OTHER POLICE SERVICES RENDERED
Location/Address: PAXTON ST

1838 TRANSPORT PRISONER TRANSPORTED
Location/Address: OUT OF TOWN

2023 MOTOR VEHICLE STOP SPOKEN TO
Location/Address: SOUTH MAIN ST

2025 SUSPICIOUS VEHICLE RESOLVED
Location/Address: MAIN ST

2039 MOTOR VEHICLE STOP VERBAL WARNING
Location/Address: MAIN ST

2047 MOTOR VEHICLE STOP VERBAL WARNING
Location/Address: MAIN ST + AUBURN ST

2050 SUSPICIOUS PERSON RESOLVED
Location/Address: MAIN ST + MCCARTHY AVE

2054 MOTOR VEHICLE STOP VERBAL WARNING
Location/Address: MAIN ST

2226 SUSPICIOUS VEHICLE RESOLVED
Location/Address: MAIN ST

2232 MOTOR VEHICLE STOP SPOKEN TO
Location/Address: MAIN ST

2235 CHECK WELFARE RESOLVED
Location/Address: COLLIER AVE

For Date: 06/19/2023 - Monday

0159 SUSPICIOUS VEHICLE SERVICES RENDERED
Location/Address: MAIN ST

0519 NEIGHBORHOOD PATROL COMMUNITY POLICING
Location/Address: MULBERRY ST

0520 NEIGHBORHOOD PATROL COMMUNITY POLICING
Location/Address: HENSHAW ST




0901	SUMMONS SERVICE	SUMMONS SERVED
Location/Address:	MASSASOIT DR	
1013	MOTOR VEHICLE STOP	SPOKEN TO
Location/Address:	STAFFORD ST + BROAD ST	
1053	WARRANT SERVICE/ARREST	ARREST(S) MADE
Location/Address:	MAIN ST	

Refer To Arrest:

Arrest: RIVERA, PETER JUNIOR
Address: 68 LOCUST ST CHERRY VALLEY, MA
Age: 39
Charges: STRAIGHT WARRANT

1104	ACCIDENT, M/V	REPORT TAKEN
Location/Address:	MAIN ST	
1125	CHECK WELFARE	SPOKEN TO
Location/Address:	MAIN ST + BURNCOAT ST	
1143	DISABLED M/V	SERVICES RENDERED
Location/Address:	MAIN ST + SOOJIANS DR	
1414	SUSPICIOUS ACTIVITY	SPOKEN TO
Location/Address:	MAIN ST	
1653	MOTOR VEHICLE STOP	VERBAL WARNING
Location/Address:	BURNCOAT ST	
1741	LOBBY SERVICE	ASSISTED PARTY
Location/Address:	SOUTH MAIN ST	
1842	MISSING PERSON	SERVICES RENDERED
Location/Address:	MAIN ST	
2011	MOTOR VEHICLE STOP	SPOKEN TO
Location/Address:	MAIN ST	
2044	MOTOR VEHICLE STOP	VERBAL WARNING
Location/Address:	RIVER ST + GREENVILLE CIR	
2052	EMS RESPONSE-911	TRANSPORTED TO HOSPITAL
Location/Address:	BROWN ST	
2123	SUSPICIOUS VEHICLE	NO ACTION REQUIRED
Location/Address:	MANNVILLE ST + EARLE ST	
2130	MOTOR VEHICLE STOP	SPOKEN TO
Location/Address:	PAXTON ST	
2132	MOTOR VEHICLE STOP	CRIMINAL APPLICATION ISSUED
Location/Address:	MAIN ST	

Refer To Summons:

Summons: 
Address: 
Age: 
Charges: UNLICENSED OPERATION OF MV
SPEEDING RATE OF SPEED EXCEEDING POSTED LIMIT

2156	MOTOR VEHICLE STOP	VERBAL WARNING
Location/Address:	STAFFORD ST	
2201	MOTOR VEHICLE STOP	CITATION ISSUED
Location/Address:	STAFFORD ST + WESTMINSTER ST	

2311	NEIGHBORHOOD PATROL	COMMUNITY POLICING
Location/Address:	TOBIN RD	
2312	NEIGHBORHOOD PATROL	COMMUNITY POLICING
Location/Address:	TOWTAID ST	
2313	CHECK WELFARE	AREA SEARCH NEGATIVE
Location/Address:	MAIN ST	
2314	NEIGHBORHOOD PATROL	COMMUNITY POLICING
Location/Address:	CHURCH ST	

For Date: 06/20/2023 - Tuesday

0002	COMMUNITY POLICING	COMMUNITY POLICING
Location/Address:	SOUTH MAIN ST	
0015	EMS RESPONSE-911	TRANSPORTED TO HOSPITAL
Location/Address:	SIANI RD	
0017	SUSPICIOUS VEHICLE	SPOKEN TO
Location/Address:	MAIN ST	
0044	NEIGHBORHOOD PATROL	COMMUNITY POLICING
Location/Address:	PLEASANT ST	
0105	MOTOR VEHICLE STOP	VERBAL WARNING
Location/Address:	HYLAND AVE + PAXTON ST	
0111	NEIGHBORHOOD PATROL	COMMUNITY POLICING
Location/Address:	WINSLOW AVE	
0158	SUSPICIOUS VEHICLE	NO ACTION REQUIRED
Location/Address:	HUNTOON MEMORIAL HWY	
0213	NEIGHBORHOOD PATROL	COMMUNITY POLICING
Location/Address:	COLLIER AVE	
0301	NEIGHBORHOOD PATROL	COMMUNITY POLICING
Location/Address:	WILLOW HILL RD	
0325	EMS RESPONSE-911	TRANSPORTED TO HOSPITAL
Location/Address:	LAKE AVE	
0531	RADAR ASSIGNMENT	COMMUNITY POLICING
Location/Address:	PLEASANT ST + HANKEY ST	
0610	NEIGHBORHOOD PATROL	COMMUNITY POLICING
Location/Address:	PLEASANT ST	
0651	ANIMAL COMPLAINT	ANIMAL COMPLAINT
Location/Address:	WINSLOW AVE	
0655	COMMUNITY POLICING	COMMUNITY POLICING
Location/Address:	MAIN ST	
0723	COMMUNITY POLICING	COMMUNITY POLICING
Location/Address:	PAXTON ST	
0809	TRANSPORT PRISONER	TRANSPORTED
Location/Address:	OUT OF TOWN	
0829	MOTOR VEHICLE STOP	SPOKEN TO
Location/Address:	PLEASANT ST + HILLCREST RD	
0841	DEBRIS IN ROAD	RESOLVED
Location/Address:	MAIN ST + BROWN ST	

0911	COMMUNITY POLICING	COMMUNITY POLICING
Location/Address:	PAXTON ST	
0949	ASSIST CITIZEN	ASSISTED PARTY
Location/Address:	BEECH ST	
1000	ANIMAL COMPLAINT	ANIMAL COMPLAINT
Location/Address:	REDFIELD RD	
1032	CHECK WELFARE	TRANSPORTED TO HOSPITAL
Location/Address:	PARKER ST	
1207	LOBBY SERVICE	LOBBY SERVICE
Location/Address:	SOUTH MAIN ST	
1353	ANIMAL COMPLAINT	ANIMAL COMPLAINT
Location/Address:	MAIN ST + PINE ST	
1405	LOBBY SERVICE	ASSISTED PARTY
Location/Address:	PLEASANT ST	
1637	ANIMAL COMPLAINT	ANIMAL COMPLAINT
Location/Address:	PINE ST	
1645	MOTOR VEHICLE STOP	CRIMINAL APPLICATION ISSUED
Location/Address:	STAFFORD ST	

Refer To Summons:

Summons:

Address:

Age:

Charges:

UNLICENSED OPERATION OF MV
INSPECTION/STICKER, NO

1826	EMS RESPONSE-911	TRANSPORTED TO HOSPITAL
Location/Address:	HUNTOON MEMORIAL HWY	
1903	HARASSMENT	ASSISTED PARTY
Location/Address:	TOBIN RD	
1936	ASSIST CITIZEN	ASSISTED PARTY
Location/Address:	CRAIG ST	
2005	ACCIDENT, M/V	REPORT TAKEN
Location/Address:	CHARLES ST	
2030	EMS RESPONSE-911	TRANSPORTED TO HOSPITAL
Location/Address:	BROOKSIDE DR	
2048	MOTOR VEHICLE STOP	VERBAL WARNING
Location/Address:	PLEASANT ST	
2101	MOTOR VEHICLE STOP	SPOKEN TO
Location/Address:	MAIN ST + MCNEIL HWY	
2111	MOTOR VEHICLE STOP	SPOKEN TO
Location/Address:	MAIN ST	
2117	MOTOR VEHICLE STOP	VERBAL WARNING
Location/Address:	HYLAND AVE + HOMESTEAD LN	
2224	SUSPICIOUS VEHICLE	RESOLVED
Location/Address:	STAFFORD ST	
2348	NEIGHBORHOOD PATROL	COMMUNITY POLICING
Location/Address:	HARBERTON DR	

2350	NEIGHBORHOOD PATROL	COMMUNITY POLICING
Location/Address:	WARREN AVE	

For Date: 06/21/2023 - Wednesday

0036	ERRATIC OPERATOR	GONE ON ARRIVAL
Location/Address:	SOUTH MAIN ST	
0048	MOTOR VEHICLE STOP	VERBAL WARNING
Location/Address:	MAIN ST + COLONIAL DR	
0203	NEIGHBORHOOD PATROL	COMMUNITY POLICING
Location/Address:	HENSHAW ST	
0211	NEIGHBORHOOD PATROL	COMMUNITY POLICING
Location/Address:	MAIN ST	
0227	NEIGHBORHOOD PATROL	COMMUNITY POLICING
Location/Address:	KING CT	
0231	NEIGHBORHOOD PATROL	COMMUNITY POLICING
Location/Address:	WATER ST	
0232	NEIGHBORHOOD PATROL	COMMUNITY POLICING
Location/Address:	HILLCREST RD	
0235	NEIGHBORHOOD PATROL	COMMUNITY POLICING
Location/Address:	PETER SALEM RD	
0236	NEIGHBORHOOD PATROL	COMMUNITY POLICING
Location/Address:	MT PLEASANT AVE	
0243	NEIGHBORHOOD PATROL	COMMUNITY POLICING
Location/Address:	MAIN ST	
0309	NEIGHBORHOOD PATROL	COMMUNITY POLICING
Location/Address:	TOWN BEACH RD	
0459	COMMUNITY POLICING	COMMUNITY POLICING
Location/Address:	SOUTH MAIN ST	
0525	RADAR ASSIGNMENT	COMMUNITY POLICING
Location/Address:	PLEASANT ST + CRAIG ST	
0545	MOTOR VEHICLE STOP	VERBAL WARNING
Location/Address:	STAFFORD ST + SIANI RD	
0555	MOTOR VEHICLE STOP	VERBAL WARNING
Location/Address:	STAFFORD ST	
0610	MOTOR VEHICLE STOP	WRITTEN WARNING
Location/Address:	STAFFORD ST	
0646	COMMUNITY POLICING	COMMUNITY POLICING
Location/Address:	MAIN ST	
0716	MOTOR VEHICLE STOP	SPOKEN TO
Location/Address:	SOUTH MAIN ST	
0717	COMMUNITY POLICING	COMMUNITY POLICING
Location/Address:	PAXTON ST	
0756	COMMUNITY POLICING	COMMUNITY POLICING
Location/Address:	PAXTON ST	

0809	EMS RESPONSE-911	TRANSPORTED TO HOSPITAL
Location/Address:	RYAN'S WAY	
0841	COURT ON DUTY	COURT WORK
Location/Address:	OUT OF TOWN	
1125	MOTOR VEHICLE STOP	CITATION ISSUED
Location/Address:	STAFFORD ST	
Refer To Summons:		
Summons:		
Address:		
Age:		
Charges:	UNLICENSED OPERATION OF MV PASSING VIOLATION MARKED LANES VIOLATION	
1320	EMS RESPONSE-911	TRANSPORTED TO HOSPITAL
Location/Address:	MAIN ST	
1357	SUMMONS SERVICE	NO SERVICE
Location/Address:	MAIN ST	
1407	LOCKOUT	SERVICES RENDERED
Location/Address:	PLEASANT ST	
1630	EMS RESPONSE-911	TRANSPORTED TO HOSPITAL
Location/Address:	BURNCOAT LN	
1730	RADAR ASSIGNMENT	COMMUNITY POLICING
Location/Address:	MANNVILLE ST	
1812	CHECK WELFARE	SERVICES RENDERED
Location/Address:	PARKER ST	
1837	ERRATIC OPERATOR	INVESTIGATED
Location/Address:	OAK BLUFF LN	
1945	LOBBY SERVICE	LOBBY SERVICE
Location/Address:	SOUTH MAIN ST	
2058	CHECK WELFARE	RESOLVED
Location/Address:	SOOJIAN DR	
2206	ASSIST CITIZEN	ASSISTED PARTY
Location/Address:	SOUTH MAIN ST	