



Leicester Police Department
"Committed to Our Community"



Leicester Police Daily Log
12/1/22 to 12/7/22

For Date: 12/01/2022 - Thursday

<u>Time</u>	<u>Call Reason</u>	<u>Action</u>
0003	NEIGHBORHOOD PATROL	COMMUNITY POLICING
Location/Address:	OLD STAFFORD TPKE	
0010	MOTOR VEHICLE STOP	WRITTEN WARNING
Location/Address:	STAFFORD ST + VICTORIA DR	
0141	NEIGHBORHOOD PATROL	COMMUNITY POLICING
Location/Address:	CRICKLEWOOD DR	
0151	NEIGHBORHOOD PATROL	COMMUNITY POLICING
Location/Address:	CLARK ST	
0157	NEIGHBORHOOD PATROL	COMMUNITY POLICING
Location/Address:	HENSHAW ST	
0200	NEIGHBORHOOD PATROL	COMMUNITY POLICING
Location/Address:	CHAPEL ST	
0508	NEIGHBORHOOD PATROL	COMMUNITY POLICING
Location/Address:	PETER SALEM RD	
0548	DEBRIS IN ROAD	REMOVED HAZARD
Location/Address:	MAIN ST + MT PLEASANT AVE	
0647	COMMUNITY POLICING	COMMUNITY POLICING
Location/Address:	MAIN ST	
0716	COMMUNITY POLICING	COMMUNITY POLICING
Location/Address:	PAXTON ST	
0850	ESCORT	TRANSPORTED
Location/Address:	CHAPEL ST	
1027	COMMUNITY POLICING	COMMUNITY POLICING
Location/Address:	WASHBURN SQ	
1136	COMMUNITY POLICING	REPORT TAKEN
Location/Address:	SOUTH MAIN ST	
1242	ERRATIC OPERATOR	AREA SEARCH NEGATIVE
Location/Address:	MAIN ST	
1750	ILLEGAL DUMPING/RUBBISH	SPOKEN TO
Location/Address:	SOUTH MAIN ST	
1809	COMMUNITY POLICING	COMMUNITY POLICING
Location/Address:	SOUTH MAIN ST	

2212	MOTOR VEHICLE STOP	SPOKEN TO
Location/Address:	MCNEIL HWY	

For Date: 12/02/2022 - Friday

0037	MOTOR VEHICLE STOP	WRITTEN WARNING
Location/Address:	MAIN ST + HENSHAW ST	

0053	MOTOR VEHICLE STOP	VERBAL WARNING
Location/Address:	PAXTON ST + WASHBURN SQ	

0119	NEIGHBORHOOD PATROL	COMMUNITY POLICING
Location/Address:	CHRIS CIR	

0212	EMS RESPONSE-911	TRANSPORTED TO HOSPITAL
Location/Address:	WHITE BIRCH ST	

0338	NEIGHBORHOOD PATROL	COMMUNITY POLICING
Location/Address:	BIRCHWOOD DR	

0418	NEIGHBORHOOD PATROL	COMMUNITY POLICING
Location/Address:	WESLEY DR	

0422	NEIGHBORHOOD PATROL	COMMUNITY POLICING
Location/Address:	FOREST ST	

0425	NEIGHBORHOOD PATROL	COMMUNITY POLICING
Location/Address:	SUNSET DR	

0547	NEIGHBORHOOD PATROL	COMMUNITY POLICING
Location/Address:	CLARK ST	

0647	COMMUNITY POLICING	COMMUNITY POLICING
Location/Address:	MAIN ST	

0719	COMMUNITY POLICING	COMMUNITY POLICING
Location/Address:	PAXTON ST	

0754	COMMUNITY POLICING	COMMUNITY POLICING
Location/Address:	PAXTON ST	

0839	MOTOR VEHICLE STOP	SPOKEN TO
Location/Address:	MAIN ST	

0856	MOTOR VEHICLE STOP	SPOKEN TO
Location/Address:	MAIN ST + MCCARTHY AVE	

0906	COURT ON DUTY	COURT WORK
Location/Address:	[SPE] W MAIN ST	

0918	ALARM, RESIDENCE SECURITY	RESOLVED
Location/Address:	PLEASANT ST	

1100	COMMUNITY POLICING	COMMUNITY POLICING
Location/Address:	PAXTON ST	

1116	CHECK WELFARE	RESOLVED
Location/Address:	SOUTH ST	

1145	ASSIST CITIZEN	ASSISTED PARTY
Location/Address:	STAFFORD ST	

1302	HARASSMENT	RESOLVED
Location/Address:	LAKE DR	

1320	COMMUNITY POLICING	COMMUNITY POLICING
Location/Address:	WAITE ST	
1358	RADAR ASSIGNMENT	COMMUNITY POLICING
Location/Address:	PLEASANT ST + STAFFORD ST	
1406	MOTOR VEHICLE STOP	SPOKEN TO
Location/Address:	STAFFORD ST	
1437	ASSIST OTHER POLICE	NO SERVICE
Location/Address:	BIRCHWOOD DR	
1542	EMS RESPONSE-911	TRANSPORTED TO HOSPITAL
Location/Address:	[WOR] HAWLEY ST	
1703	EMS RESPONSE-911	TRANSPORTED TO HOSPITAL
Location/Address:	[SPE] LINCOLN ST	
1711	INVESTIGATION, FOLLOW UP	INVESTIGATED
Location/Address:	STAFFORD ST	
1712	COMMUNITY POLICING	COMMUNITY POLICING
Location/Address:	WAITE ST	
1713	INVESTIGATION	INVESTIGATED
Location/Address:	SOUTH MAIN ST	
1727	SUSPICIOUS VEHICLE	RESOLVED
Location/Address:	MANNVILLE ST + EARLE ST	
1739	MOTOR VEHICLE STOP	CITATION ISSUED
Location/Address:	MAIN ST	
Refer To Summons:		
Summons:		
Address:		
Age:		
Charges:	UNLICENSED OPERATION OF MV LIGHTS VIOLATION, MV	
1824	EMS RESPONSE-911	TRANSPORTED TO HOSPITAL
Location/Address:	REDFIELD RD	
1946	LARCENY	REPORT TAKEN
Location/Address:	STAFFORD ST	
1954	EMS RESPONSE-911	CANCEL CALL
Location/Address:	BURNCOAT LN	
2015	INVESTIGATION, FOLLOW UP	REPORT TAKEN
Location/Address:	STAFFORD ST	
2047	SUSPICIOUS PERSON	RESOLVED
Location/Address:	CRESTWOOD RD	
2114	ANIMAL COMPLAINT	ANIMAL COMPLAINT
Location/Address:	CRESTWOOD RD	
2152	CHECK WELFARE	RESOLVED
Location/Address:	SHADY LN	
2345	MOTOR VEHICLE STOP	VERBAL WARNING
Location/Address:	MAIN ST	

For Date: 12/03/2022 - Saturday




0001	ASSIST OTHER POLICE	AREA SEARCH NEGATIVE
Location/Address:	PLEASANT ST	
0159	NEIGHBORHOOD PATROL	COMMUNITY POLICING
Location/Address:	BURNCOAT ST	
0207	NEIGHBORHOOD PATROL	COMMUNITY POLICING
Location/Address:	RIVER ST	
0331	NEIGHBORHOOD PATROL	COMMUNITY POLICING
Location/Address:	CLARK ST	
0402	NEIGHBORHOOD PATROL	COMMUNITY POLICING
Location/Address:	MANNVILLE ST	
0414	NEIGHBORHOOD PATROL	COMMUNITY POLICING
Location/Address:	WHITTEMORE ST	
0448	NEIGHBORHOOD PATROL	COMMUNITY POLICING
Location/Address:	CRICKLEWOOD DR	
0541	NEIGHBORHOOD PATROL	COMMUNITY POLICING
Location/Address:	PETER SALEM RD	
0828	ERRATIC OPERATOR	UNFOUNDED
Location/Address:	MAIN ST + HENSHAW ST	
0834	MOTOR VEHICLE STOP	VERBAL WARNING
Location/Address:	MAIN ST + MCCARTHY AVE	
0842	EMS RESPONSE-911	NO SERVICE
Location/Address:	[WOR] MAIN ST	
0845	DISABLED M/V	VEHICLE TOWED
Location/Address:	MAIN ST + PLEASANT ST	
1138	COMMUNITY POLICING	COMMUNITY POLICING
Location/Address:	PAXTON ST	
1224	COMMUNITY POLICING	COMMUNITY POLICING
Location/Address:	SOOJIANS DR	
1230	DEBRIS IN ROAD	REMOVED HAZARD
Location/Address:	FERNCROFT RD	
1511	EMS RESPONSE-911	TRANSPORTED TO HOSPITAL
Location/Address:	HUNTOON MEMORIAL HWY	
1651	COMMUNITY POLICING	COMMUNITY POLICING
Location/Address:	SOOJIANS DR	
1802	ASSIST CITIZEN	RESOLVED
Location/Address:	SHADY LN	
1958	EMS RESPONSE-911	CANCEL CALL
Location/Address:	[WOR] PARK AVE	
2152	DEBRIS IN ROAD	REMOVED HAZARD
Location/Address:	HENSHAW ST	

For Date: 12/04/2022 - Sunday

0042	SUSPICIOUS VEHICLE	RESOLVED
Location/Address:	STAFFORD ST	

0051	EMS RESPONSE-911	TRANSPORTED TO HOSPITAL
Location/Address:	EDWARD ST	
0224	SUSPICIOUS VEHICLE	RESOLVED
Location/Address:	MAYFLOWER CIR + MAYFLOWER RD	
0245	CHECK WELFARE	SERVICES RENDERED
Location/Address:	MAIN ST	
0600	EMS RESPONSE-911	CANCEL CALL
Location/Address:	[WOR] JAQUES AVE	
0722	INVESTIGATION, FOLLOW UP	INVESTIGATED
Location/Address:	SOUTH MAIN ST	
0801	ERRATIC OPERATOR	UNFOUNDED
Location/Address:	SOUTH MAIN ST	
0825	EMS RESPONSE-911	TRANSPORTED TO HOSPITAL
Location/Address:	HUNTOON MEMORIAL HWY	
1022	EMS RESPONSE-911	TRANSPORTED TO HOSPITAL
Location/Address:	TOWTAID ST	
1111	EMS RESPONSE-911	TRANSPORTED TO HOSPITAL
Location/Address:	SOUTH MAIN ST	
1316	MOTOR VEHICLE STOP	WRITTEN WARNING
Vicinity of:	MAIN ST	
1627	MOTOR VEHICLE STOP	CRIMINAL APPLICATION ISSUED
Location/Address:	MAIN ST	

Refer To Summons:

Summons: 
 Address: 
 Age: 
 Charges: UNLICENSED OPERATION OF MV
 MARKED LANES VIOLATION

1844	EMS RESPONSE-911	TRANSPORTED TO HOSPITAL
Location/Address:	CHARLES ST	
2216	SUSPICIOUS VEHICLE	RESOLVED
Location/Address:	MAIN ST	

For Date: 12/05/2022 - Monday

0025	EMS RESPONSE-911	TRANSPORTED TO HOSPITAL
Location/Address:	HUNTOON MEMORIAL HWY	
0031	SUSPICIOUS VEHICLE	SPOKEN TO
Location/Address:	MULBERRY ST	
0649	EMS RESPONSE-911	CANCEL CALL
Location/Address:	HUNTOON MEMORIAL HWY	
0754	FRAUD	REPORT TAKEN
Location/Address:	SOUTH MAIN ST	
0801	EMS RESPONSE-911	TRANSPORTED TO HOSPITAL
Location/Address:	CRAIG ST	
0842	COURT ON DUTY	COURT WORK
Location/Address:	OUT OF TOWN	

0857	EMS RESPONSE-911	TRANSPORTED TO HOSPITAL
Location/Address:	BOND ST	
0924	MOTOR VEHICLE STOP	WRITTEN WARNING
Location/Address:	HEMLOCK ST	
1014	EMS RESPONSE-911	TRANSPORTED TO HOSPITAL
Location/Address:	[WOR] MAIN ST	
1019	EMS RESPONSE-911	TRANSPORTED TO HOSPITAL
Location/Address:	HUNTOON MEMORIAL HWY	
1032	CHECK WELFARE	SERVICES RENDERED
Location/Address:	SHADY LN	
1106	EMS RESPONSE-911	TRANSPORTED TO HOSPITAL
Location/Address:	MAIN ST	
1134	INVESTIGATION, FOLLOW UP	INVESTIGATED
Location/Address:	WASHBURN SQ	
1217	EMS RESPONSE-911	TRANSPORTED TO HOSPITAL
Location/Address:	[WOR] MAIN ST	
1306	EMS RESPONSE-911	TRANSPORTED TO HOSPITAL
Location/Address:	SALMINEN DR	
1455	EMS RESPONSE-911	TRANSPORTED TO HOSPITAL
Location/Address:	BOYD ST	
1650	MOTOR VEHICLE STOP	VERBAL WARNING
Location/Address:	WINSLOW AVE	
1917	ASSIST OTHER POLICE	ASSISTED PARTY
Location/Address:	[PAX] PLEASANT	
2043	SUSPICIOUS VEHICLE	RESOLVED
Location/Address:	STAFFORD ST	
2326	MOTOR VEHICLE STOP	VERBAL WARNING
Location/Address:	MAIN ST	

For Date: 12/06/2022 - Tuesday

0003	NEIGHBORHOOD PATROL	COMMUNITY POLICING
Location/Address:	RIVER ST	
0011	NEIGHBORHOOD PATROL	COMMUNITY POLICING
Location/Address:	CLARK ST	
0112	NEIGHBORHOOD PATROL	COMMUNITY POLICING
Location/Address:	CHAPEL ST	
0646	COMMUNITY POLICING	COMMUNITY POLICING
Location/Address:	MAIN ST	
0659	ASSIST CITIZEN	GONE ON ARRIVAL
Location/Address:	MAIN ST	
0716	COMMUNITY POLICING	COMMUNITY POLICING
Location/Address:	PAXTON ST	
0754	COMMUNITY POLICING	COMMUNITY POLICING
Location/Address:	PAXTON ST	
0825	TRESPASSING	SERVICES RENDERED
Location/Address:	WILDWOOD LN	

0830	ASSIST OTHER POLICE	ASSISTED PARTY
Location/Address:	RAWSON ST	
1111	THREATS	REPORT TAKEN
Location/Address:	PAXTON ST	
1301	RADAR ASSIGNMENT	COMMUNITY POLICING
Location/Address:	PAXTON ST	
1514	ASSIST OTHER POLICE	MESSAGE DELIVERED
Location/Address:	RAWSON ST	
1545	NEIGHBOR DISPUTE	SPOKEN TO
Location/Address:	STAFFORD ST	
1643	DISTURBANCE	RESOLVED
Location/Address:	SOOJIANS DR	
1702	DISTURBANCE	RESOLVED
Location/Address:	SOOJIANS DR	
1706	COMMUNITY POLICING	COMMUNITY POLICING
Location/Address:	MAIN ST	
1735	ERRATIC OPERATOR	SPOKEN TO
Location/Address:	MAIN ST + TOWN BEACH RD	
1834	ANIMAL COMPLAINT	ANIMAL COMPLAINT
Location/Address:	MULBERRY ST	
1905	DISABLED M/V	NO ACTION REQUIRED
Location/Address:	PLEASANT ST + HILLCREST RD	
1926	WARRANT SERVICE/ARREST	ARREST(S) MADE
Location/Address:	STAFFORD ST	

Refer To Arrest:

Arrest: HARRINGTON, SHANNON BETH
 Address: 1110 STAFFORD ST Apt. #B LEICESTER, MA
 Age: 39
 Charges: FAILURE TO APPEAR UPON RECOGNIZANCE

2207	DISTURBANCE	REPORT TAKEN
Location/Address:	SOOJIANS DR	

For Date: 12/07/2022 - Wednesday

0022	MOTOR VEHICLE STOP	VERBAL WARNING
Vicinity of:	MAIN ST	
0056	NEIGHBORHOOD PATROL	COMMUNITY POLICING
Location/Address:	RIVER ST	
0149	NEIGHBORHOOD PATROL	COMMUNITY POLICING
Location/Address:	HENSHAW ST	
0404	NEIGHBORHOOD PATROL	COMMUNITY POLICING
Location/Address:	PETER SALEM RD	
0437	NEIGHBORHOOD PATROL	COMMUNITY POLICING
Location/Address:	WINSLOW AVE	
0644	ACCIDENT, M/V, PROPERTY DAMAGE	VEHICLE TOWED
Location/Address:	SOUTH MAIN ST	

0651	COMMUNITY POLICING	COMMUNITY POLICING
Location/Address:	MAIN ST	
0704	COMMUNITY POLICING	COMMUNITY POLICING
Location/Address:	PAXTON ST	
0716	DEBRIS IN ROAD	UNFOUNDED
Location/Address:	HUNTOON MEMORIAL HWY + PLEASANT ST	
0823	EMS RESPONSE-911	TRANSPORTED TO HOSPITAL
Location/Address:	MAIN ST	
0857	EMS RESPONSE-911	TRANSPORTED TO HOSPITAL
Location/Address:	HUNTOON MEMORIAL HWY	
0915	EMS RESPONSE-911	TRANSPORTED TO HOSPITAL
Location/Address:	WARREN AVE	
0925	EMS RESPONSE-911	TRANSPORTED TO HOSPITAL
Location/Address:	WAITE ST	
1215	EMS RESPONSE-911	TRANSPORTED TO HOSPITAL
Location/Address:	[WOR] STAFFORD ST	
1335	EMS RESPONSE-911	TRANSPORTED TO HOSPITAL
Location/Address:	DONAHUE ST	
1645	HARASSMENT	RESOLVED
Location/Address:	RIVER ST	
1757	EMS RESPONSE-911	TRANSPORTED TO HOSPITAL
Location/Address:	HUNTOON MEMORIAL HWY	
1803	RADAR ASSIGNMENT	COMMUNITY POLICING
Location/Address:	STAFFORD ST	
1820	DEBRIS IN ROAD	RESOLVED
Location/Address:	MAIN ST	
1836	DISABLED M/V	RESOLVED
Location/Address:	MAIN ST	
2105	MOTOR VEHICLE STOP	VERBAL WARNING
Vicinity of:	MAIN ST	
2118	ACCIDENT, M/V, PROPERTY DAMAGE	REPORT TAKEN
Location/Address:	MILL ST	
2145	ASSIST OTHER POLICE	ASSISTED PARTY
Location/Address:	SALMINEN DR	