



Leicester Police Department
"Committed to Our Community"



Leicester Police Daily Log
11/11/21 to 11/17/21

For Date: 11/11/2021 - Thursday




<u>Time</u>	<u>Call Reason</u>	<u>Action</u>
0015 Location/Address:	NEIGHBORHOOD PATROL PETER SALEM RD	COMMUNITY POLICING
0022 Location/Address:	NEIGHBORHOOD PATROL OLD STAFFORD TPKE	COMMUNITY POLICING
0052 Location/Address:	NEIGHBORHOOD PATROL WHITTEMORE ST	COMMUNITY POLICING
0054 Location/Address:	MOTOR VEHICLE STOP STAFFORD ST	WRITTEN WARNING
0121 Location/Address:	MOTOR VEHICLE STOP STAFFORD ST	VERBAL WARNING
0133 Location/Address:	MOTOR VEHICLE STOP STAFFORD ST	SPOKEN TO
0137 Location/Address:	NEIGHBORHOOD PATROL PINE ST	COMMUNITY POLICING
0150 Location/Address:	ASSIST OTHER AGENCY MAIN ST	ASSISTED PARTY
0225 Location/Address:	NEIGHBORHOOD PATROL MANNVILLE ST	COMMUNITY POLICING
0438 Location/Address:	NEIGHBORHOOD PATROL HENSHAW ST	COMMUNITY POLICING
0542 Location/Address:	EMS RESPONSE [SPE] HOWE VILLAGE	TRANSPORTED TO HOSPITAL
0650 Location/Address:	EMS RESPONSE HUNTOON MEMORIAL HWY	TRANSPORTED TO HOSPITAL
0855 Location/Address:	CHECK WELFARE FELIX ST	RESOLVED
0926 Location/Address:	ASSIST CITIZEN SOUTH MAIN ST	ASSISTED PARTY
1002 Location/Address:	INVESTIGATION, FOLLOW UP SARGENT ST	INVESTIGATED
1008 Location/Address:	EMS RESPONSE BREEZY GREEN RD	TRANSPORTED TO HOSPITAL
1048 Location/Address:	EMS RESPONSE HUNTOON MEMORIAL HWY	TRANSPORTED TO HOSPITAL

1100	CHECK WELFARE	REPORT TAKEN
Location/Address:	PLEASANT ST + HILLCREST RD	
1126	ERRATIC OPERATOR	GONE ON ARRIVAL
Location/Address:	MAIN ST	
1355	SUSPICIOUS PERSON	SPOKEN TO
Location/Address:	CRESTWOOD RD	
1434	CHECK WELFARE	CANCEL CALL
Location/Address:	FOLSOM ST	
1648	ALARM, COMMERCIAL SECURITY	CANCEL CALL
Location/Address:	MAIN ST	
1704	ASSIST CITIZEN	SPOKEN TO
Location/Address:	MAIN ST	
2019	LOBBY SERVICE	ADVISED CIVIL
Location/Address:	SOUTH MAIN ST	
2355	NEIGHBORHOOD PATROL	COMMUNITY POLICING
Location/Address:	RIVER ST	

For Date: 11/12/2021 - Friday

0008	NEIGHBORHOOD PATROL	COMMUNITY POLICING
Location/Address:	AUBURN ST	
0014	DISABLED M/V	RESOLVED
Location/Address:	MAIN ST	
0029	EMS RESPONSE	TRANSPORTED TO HOSPITAL
Location/Address:	CARLETON RD	
0112	NEIGHBORHOOD PATROL	COMMUNITY POLICING
Location/Address:	HENSHAW ST	
0115	NEIGHBORHOOD PATROL	COMMUNITY POLICING
Location/Address:	WARREN AVE	
0244	MOTOR VEHICLE STOP	CITATION ISSUED
Location/Address:	MAIN ST + MECHANIC ST	
0259	NEIGHBORHOOD PATROL	COMMUNITY POLICING
Location/Address:	PINE ST	
0313	NEIGHBORHOOD PATROL	COMMUNITY POLICING
Location/Address:	PINE ST	
0345	NEIGHBORHOOD PATROL	COMMUNITY POLICING
Location/Address:	HILLCREST RD	
0626	EMS RESPONSE	CANCEL CALL
Location/Address:	[WOR] MAIN ST	
0947	MOTOR VEHICLE STOP	CRIMINAL APPLICATION ISSUED
Location/Address:	MAIN ST	

Refer To Summons:

Summons: 
 Address: 
 Age: 
 Charges: UNREGISTERED MOTOR VEHICLE
 UNLICENSED OPERATION OF MV

0951	COURT ON DUTY	COURT WORK
Location/Address:	[EBR] E MAIN ST	

1216	VANDALISM	REPORT TAKEN
Location/Address:	PLEASANT ST	
1220	DEBRIS IN ROAD	REMOVED HAZARD
Location/Address:	RIVER ST	
1305	HANGING WIRES	REMOVED HAZARD
Location/Address:	STAFFORD ST	
1822	EMS RESPONSE	TRANSPORTED TO HOSPITAL
Location/Address:	PAXTON ST	
2146	INVESTIGATION	RESOLVED
Location/Address:	SOOJIANS DR	
2357	NEIGHBORHOOD PATROL	NO ACTION REQUIRED
Location/Address:	WHITEMORE ST	

For Date: 11/13/2021 - Saturday

0008	MOTOR VEHICLE STOP	ARREST(S) MADE
Location/Address:	MAIN ST	

Refer To Summons:

Summons: [REDACTED]
 Address: [REDACTED]
 Age: [REDACTED]
 Charges: LICENSE REVOKED AS HTO, OPERATE MV WITH
 MARKED LANES VIOLATION

Refer To Arrest:

Arrest: FORGET, HEATHER
 Address: 22 OUTLOOK DR WORCESTER, MA
 Age: 31
 Charges: LICENSE SUSPENDED; REG SUSPENDED; UNINSURED MV

0135	NEIGHBORHOOD PATROL	COMMUNITY POLICING
Location/Address:	HENSHAW ST	
0140	NEIGHBORHOOD PATROL	COMMUNITY POLICING
Location/Address:	RIVER ST	
0220	NEIGHBORHOOD PATROL	COMMUNITY POLICING
Location/Address:	MULBERRY ST	
0232	NEIGHBORHOOD PATROL	COMMUNITY POLICING
Location/Address:	RIVER ST	
0235	NEIGHBORHOOD PATROL	COMMUNITY POLICING
Location/Address:	TOWTAID ST	
0238	NEIGHBORHOOD PATROL	COMMUNITY POLICING
Location/Address:	TOBIN RD	
0318	NEIGHBORHOOD PATROL	COMMUNITY POLICING
Location/Address:	CRESTWOOD RD	
0340	NEIGHBORHOOD PATROL	COMMUNITY POLICING
Location/Address:	DALE ST	
0349	NEIGHBORHOOD PATROL	COMMUNITY POLICING
Location/Address:	MARSHALL ST	
0355	NEIGHBORHOOD PATROL	COMMUNITY POLICING
Location/Address:	CHAPEL ST	
0716	EMS RESPONSE	REPORT TAKEN
Location/Address:	WHITE BIRCH ST	

0946	SUSPICIOUS PERSON	ARREST(S) MADE
Location/Address:	SOUTH MAIN ST	
Refer To Arrest:		
Arrest:	LEWIS, WILLIAM H	
Address:	175 WILDWOOD AVE Apt. #1	WORCESTER, MA
Age:	67	
Charges:	ASSAULT W/DANGEROUS WEAPON	
1551	ASSAULT	AREA SEARCH NEGATIVE
Location/Address:	STAFFORD ST	
1836	ACCIDENT, M/V	VEHICLE TOWED
Location/Address:	CRYSTAL ST + MARSHALL ST	
2117	TRANSPORT PRISONER	TRANSPORTED
Location/Address:	[SPE] MAIN ST	
2346	MOTOR VEHICLE STOP	VERBAL WARNING
Location/Address:	HUNTOON MEMORIAL HWY	

For Date: 11/14/2021 - Sunday

0044	NEIGHBORHOOD PATROL	COMMUNITY POLICING
Location/Address:	RIVER ST	
0044	DISTURBANCE	SPOKEN TO
Location/Address:	STAFFORD ST	
0101	MOTOR VEHICLE STOP	SPOKEN TO
Location/Address:	STAFFORD ST	
0241	NEIGHBORHOOD PATROL	COMMUNITY POLICING
Location/Address:	BURNCOAT ST	
0247	MOTOR VEHICLE STOP	ASSISTED PARTY
Location/Address:	SOUTH MAIN ST	
0247	MOTOR VEHICLE STOP	CITATION ISSUED
Location/Address:	MAIN ST	
0824	ACCIDENT, M/V	ASSISTED PARTY
Location/Address:	MAIN ST	
0914	ASSIST OTHER AGENCY	ASSISTED PARTY
Location/Address:	[SPE 72] OUT OF TOWN	
1010	ERRATIC OPERATOR	RESOLVED
Location/Address:	STAFFORD ST + PLEASANT ST	
1613	ASSIST CITIZEN	ASSISTED PARTY
Location/Address:	SOUTH MAIN ST	
1648	ASSIST CITIZEN	SERVICES RENDERED
Location/Address:	REDFIELD RD	
1854	ERRATIC OPERATOR	SERVICES RENDERED
Location/Address:	[SOUTH MAIN ST	
1900	MOTOR VEHICLE STOP	VERBAL WARNING
Location/Address:	MAIN ST	
1939	COMMUNITY POLICING	COMMUNITY POLICING
Location/Address:	MANNVILLE ST + EARLE ST	
2000	COMMUNITY POLICING	COMMUNITY POLICING
Location/Address:	STAFFORD ST	

2024 CHECK WELFARE RESOLVED
Location/Address: STAFFORD ST

2236 HANGING WIRES RESOLVED
Location/Address: BALDWIN ST + RIVER ST

For Date: 11/15/2021 - Monday




0041 NEIGHBORHOOD PATROL COMMUNITY POLICING
Location/Address: GREEN ST

0208 EMS RESPONSE TRANSPORTED TO HOSPITAL
Location/Address: BURNCOAT LN

0416 STOLEN MOTOR VEHICLE REPORT TAKEN
Location/Address: PARK LN

0437 CHECK WELFARE CRIMINAL APPLICATION ISSUED
Location/Address: MAIN ST

Refer To Summons:

Summons: 
Address: 
Age: 
Charges: UNLICENSED OPERATION OF MV

0746 TRAFFIC CONTROL SERVICES RENDERED
Location/Address: SOUTH MAIN ST

0836 ANIMAL COMPLAINT ANIMAL COMPLAINT
Location/Address: STAFFORD ST

0843 COURT ON DUTY COURT WORK
Location/Address: OUT OF TOWN

0908 INVESTIGATION, FOLLOW UP INVESTIGATED
Location/Address: PARK LN

0955 ASSIST OTHER AGENCY ASSISTED PARTY
Location/Address: MAIN ST + MCCARTHY AVE

1027 DISABLED M/V ASSISTED PARTY
Location/Address: BUNKER HILL RD + PETER SALEM RD

1045 RESTRAINING ORDER SERVICE NO SERVICE
Location/Address: BROOKSIDE DR

1218 KEEP THE PEACE ASSISTED PARTY
Location/Address: REDFIELD RD

1352 THREATS RESOLVED
Location/Address: HUNTOON MEMORIAL HWY

1440 EMS RESPONSE TRANSPORTED TO HOSPITAL
Location/Address: [WOR] GRAND VIEW AVE

1708 KEEP THE PEACE RESOLVED
Location/Address: REDFIELD RD

1731 MOTOR VEHICLE STOP VERBAL WARNING
Location/Address: MAIN ST

1748 MOTOR VEHICLE STOP VERBAL WARNING
Location/Address: STAFFORD ST + PLEASANT ST

1752 MOTOR VEHICLE STOP VERBAL WARNING
Location/Address: MAIN ST

1809	MOTOR VEHICLE STOP	VERBAL WARNING
Location/Address:	STAFFORD ST + PLEASANT ST	
1818	MOTOR VEHICLE STOP	VERBAL WARNING
Location/Address:	WINSLOW AVE + MAIN ST	
1831	NEIGHBOR DISPUTE	RESOLVED
Location/Address:	MAIN ST	
1913	EMS RESPONSE	TRANSPORTED TO HOSPITAL
Location/Address:	VIRGINIA DR	
2032	COMMUNITY POLICING	COMMUNITY POLICING
Location/Address:	MEMORIAL SCHOOL DR	
2043	COMMUNITY POLICING	COMMUNITY POLICING
Location/Address:	MANNVILLE ST + EARLE ST	

For Date: 11/16/2021 - Tuesday

0015	MOTOR VEHICLE STOP	SPOKEN TO
Location/Address:	MAIN ST	
0020	MOTOR VEHICLE STOP	RESOLVED
Location/Address:	MAIN ST	
0030	MOTOR VEHICLE STOP	SPOKEN TO
Location/Address:	MAIN ST	
0053	MOTOR VEHICLE STOP	RESOLVED
Location/Address:	MAIN ST	
0111	MOTOR VEHICLE STOP	VERBAL WARNING
Location/Address:	MAIN ST	
0158	NEIGHBORHOOD PATROL	COMMUNITY POLICING
Location/Address:	PAXTON ST	
0402	NEIGHBORHOOD PATROL	COMMUNITY POLICING
Location/Address:	BURNCOAT ST	
0958	SUSPICIOUS VEHICLE	SPOKEN TO
Location/Address:	STAFFORD ST	
1019	DEBRIS IN ROAD	SERVICES RENDERED
Location/Address:	TANGLEWOOD RD	
1115	ACCIDENT, M/V	ASSISTED PARTY
Location/Address:	MAIN ST	
1207	EMS RESPONSE	TRANSPORTED TO HOSPITAL
Location/Address:	PETER SALEM RD	
1543	ASSIST CITIZEN	REPORT TAKEN
Location/Address:	SOUTH MAIN ST	
1626	RESTRAINING ORDER SERVICE	REPORT TAKEN
Location/Address:	FAIRVIEW DR	
1653	INVESTIGATION, FOLLOW UP	INVESTIGATED
Location/Address:	[WOR] LINCOLN SQ	
1746	MOTOR VEHICLE STOP	VERBAL WARNING
Location/Address:	MAIN ST + SOOJIANS DR	
2014	SUSPICIOUS VEHICLE	GONE ON ARRIVAL
Location/Address:	LEXINGTON AVE	

2026	COMMUNITY POLICING	COMMUNITY POLICING
Location/Address:	STAFFORD ST	
2042	ERRATIC OPERATOR	SPOKEN TO
Location/Address:	SOOJIANS DR	
2240	DISABLED M/V	RESOLVED
Location/Address:	MAIN ST	
2325	MOTOR VEHICLE STOP	SPOKEN TO
Location/Address:	MAIN ST	
2347	MOTOR VEHICLE STOP	WRITTEN WARNING
Location/Address:	MAIN ST	
2358	MOTOR VEHICLE STOP	CITATION ISSUED
Location/Address:	STAFFORD ST + GOLD CT	

For Date: 11/17/2021 - Wednesday

<u>Time</u>	<u>Call Reason</u>	<u>Action</u>
0042	SUSPICIOUS VEHICLE	INVESTIGATED
Location/Address:	PAXTON ST	
0048	NEIGHBORHOOD PATROL	NO ACTION REQUIRED
Location/Address:	HEMLOCK ST	
0116	MOTOR VEHICLE STOP	VERBAL WARNING
Location/Address:	PAXTON ST	
0214	NEIGHBORHOOD PATROL	NO ACTION REQUIRED
Location/Address:	AUBURN ST	
0233	CHECK WELFARE	TRANSPORTED
Location/Address:	HUNTOON MEMORIAL HWY	
0451	NEIGHBORHOOD PATROL	COMMUNITY POLICING
Location/Address:	GREEN ST	
0539	NEIGHBORHOOD PATROL	NO ACTION REQUIRED
Location/Address:	HENSHAW ST	
0554	MOTOR VEHICLE STOP	VERBAL WARNING
Location/Address:	PAXTON ST	
0835	ACCIDENT, M/V, PROPERTY DAMAGE	RESOLVED
Location/Address:	HYLAND AVE + WINSLOW AVE	
1036	INVESTIGATION, FOLLOW UP	INVESTIGATED
Location/Address:	[WOR] STOCKHOLM ST	
1050	EMS RESPONSE	TRANSPORTED TO HOSPITAL
Location/Address:	MAIN ST	
1111	ACCIDENT, M/V, PROPERTY DAMAGE	RESOLVED
Location/Address:	SOUTH MAIN ST	
1146	EMS RESPONSE	TRANSPORTED TO HOSPITAL
Location/Address:	HUNTOON MEMORIAL HWY	
1156	INVESTIGATION, FOLLOW UP	RESOLVED
Location/Address:	KING ST EXT	
1203	MOTOR VEHICLE STOP	VERBAL WARNING
Location/Address:	MAIN ST	
1310	PROPERTY FOUND	RESOLVED
Location/Address:	SOOJIANS DR	

1427 B&E, RESIDENTIAL
Location/Address: HENSHAW ST

1630 THREATS
Location/Address: WINSLOW AVE

1640 EMS RESPONSE
Location/Address: HUNTOON MEMORIAL HWY

1704 MOTOR VEHICLE STOP
Location/Address: STAFFORD ST

2003 MOTOR VEHICLE STOP
Location/Address: MAIN ST

REPORT TAKEN




REPORT TAKEN

TRANSPORTED TO HOSPITAL

WRITTEN WARNING

CRIMINAL APPLICATION ISSUED

Refer To Summons:

Summons: 
Address: 
Age: 
Charges: UNLICENSED OPERATION OF MV

2207 EMS RESPONSE
Location/Address: PINE ST

2259 ACCIDENT, M/V, PROPERTY DAMAGE
Location/Address: RIVER ST

TRANSPORTED TO HOSPITAL

VEHICLE TOWED