GENERAL NOTES:

1: BOUNDARIES SHOWN ARE THE RESULTS OF A FIELD SURVEY BY GREEN HILL ENGINEERING, STURBRIDGE MA., BASED ON AVAILABLE MAPS, DEEDS OF RECORD AND PHYSICAL EVIDENCE, BUT ARE SUBJECT TO ALL EASEMENTS, RIGHT OF WAYS, AGREEMENTS, AND RIGHTS AND ENCUMBRANCES OF RECORD THAT AN ACCURATE AND THOROUGH TITLE SEARCH MAY DISCLOSE.

2: THIS PLAN DOES NOT SHOW ANY UNRECORDED OR UNWRITTEN EASEMENTS WHICH MAY EXIST. A REASONABLE AND DILIGENT ATTEMPT HAS BEEN MADE TO OBSERVE ANY APPARENT, VISIBLE USES OF THE LAND AND DEPICT THEM ON THE SURVEY; HOWEVER, THIS DOES NOT CONSTITUTE A GUARANTEE THAT NO SUCH EASEMENTS EXIST.

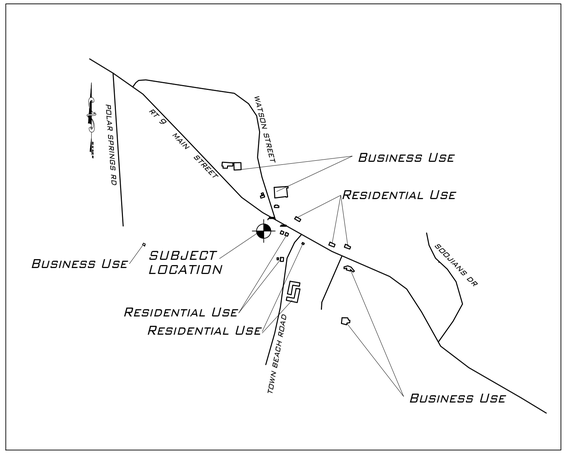
3: LOCATION AND DEPTH OF ALL UNDERGROUND UTILITIES SHOWN ARE APPROXIMATE AND ARE BASED ON OBVIOUS ABOVE GROUND PHYSICAL UTILITY APPURTENANCES AND ACCESSIBLE MANHOLES. THE EXACT LOCATION AND DEPTH OF ALL UNDERGROUND UTILITIES SHOULD BE VERIFIED BY DIGGING TEST HOLES PRIOR TO ANY DESIGN OR CONSTRUCTION. ADDITIONAL UNDERGROUND UTILITIES MAY EXIST.

4: SUBSURFACE AND ENVIRONMENTAL CONDITIONS WERE NOT EXAMINED OR CONSIDERED AS PART OF THIS SURVEY. NO STATEMENT IS MADE CONCERNING THE EXISTENCE OF UNDERGROUND OR OVERHEAD CONTAINERS OR FACILITIES WHICH MAY AFFECT THE USE OR DEVELOPMENT OF THIS TRACT.

5: VERTICAL DATUM IS ASSUMED

6. ABUTTERS NAMES ARE IN RESPECT TO THE LATEST ASSESSORS RECORDS AVAILABLE.

PROPOSED SITE PLAN
FOR
C & J REALTY TRUST
1749 MAIN STREET
TOWN OF LEICESTER
WORCESTER COUNTY, MASSACHUSETTS



LOT LOCUS
N.T.S.

RECORD OWNERS
C&J REALTY TRUST
PO BOX 99
PAXTON, MA
DB 51518 PG 371

PLAN REFERENCES:
(WORCESTER COUNTY REGISTRY OF DEEDS)

PLAN BOOK 721 PLAN 108

ASSESSORS REFERENCE:
TAX MAP 17-A-8

DESIGN ENGINEER
DC ENGINEERING & SURVEY, INC.
36 CRANBERRY MEADOW ROAD
CHARLTON, MA 01507
(508)769.6659 (508)341.2127

SYMBOL KEY

MONUMENT	⊡	CHAIN LINK FENCE	x
IRON PIPE	○	WOOD / STOCKADE FENCE	▫
MONUMENT TO BE SET	○MS	WATER LINE	W
DRAIN MANHOLE	⊕DMH	SEWER LINE	S
SEWER MANHOLE	⊕SMH	DRAIN LINE	D
SEWER CLEANOUT	▪CO.	GAS LINE	G
ELECTRIC MANHOLE	Ⓔ	ELECTRIC LINE	E
CATCH BASIN	▦CB	OVERHEAD WIRES	OHW
UTILITY POLE		CONTOUR 5' INTERVAL	
UTILITY POLE W/ STREET LIGHT		CONTOUR 1' INTERVAL	
GUY WIRE	GUY×	X 69.33'	SPOT GRADE
FIRE HYDRANT	HYD	BITUMINOUS	BIT.
WATER GATE	● WG	CONCRETE	CONC.
GAS GATE	GG	INVERT	INV.
BOLLARD	○BOL.	REINFORCED CONCRETE PIPE	RCP
LIGHT DECORATIVE (15'± HEIGHT)	✲	POLYVINYL CHLORIDE PIPE	PVC
BENCH MARK		HIGH DENSITY PLASTIC	HDPE
SIGN		IRON PIPE	I.P.
MASSHIGHWAY SIGNAL BOX	M.S.B	FOUND	FND.
MONITOR WELL	MW	BOLLARD	BOL.
		SEWER MANHOLE	SMH
CURB LEGEND		DRAINAGE MANHOLE	DMH
VERTICAL GRANITE CURB	VGC	WATER GATE	WG
BITUMINOUS CONCRETE CURB	BTC	HYDRANT	HYD.
		UTILITY POLE	UP
		GUY WIRE	GUY

DISTRICT DIMENSIONAL REGULATIONS

District	HB-1 HIGHWAY BUSINESS
Use	MIXED
Min. Lot Size	60,000 SQ. FT.
Min. Frontage	200 FT.
Min. Front Yard Depth	50 FT.
Min. Side Yard Depth	50 FT.
Min. Rear Yard Depth	50 FT.

EXISTING LAND USE: RESIDENTIAL

PROPOSED LAND USE: MIXED USE (SELF STORAGE/CONTRACTOR'S YARD/RESIDENTIAL)

PROPOSED BUILDING COVERAGE: 35,139 S.F. / 261,752 S.F. = 13.4%

DRAWING LIST

C	COVER SHEET
X-1	EXISTING CONDITIONS
S-1,2	SITE PLAN
L-1	LANDSCAPE PLAN
EC-1	EROSION CONTROL PLAN
D-1	CONSTRUCTION DETAILS

JASON D. DUBOISTE (ASSOC.) — COMMONWEALTH OF MASSACHUSETTS — PROFESSIONAL ENGINEER — No. 52454

JEREMY S. CROTEAU, P.L.S. — PROFESSIONAL LAND SURVEYOR — MA LIC. NO.: 48722

NO.	DATE	REVISION
2	10/28/16	REVISED PER REVIEW COMMENTS
1	9/22/16	REVISED PER REVIEW COMMENTS

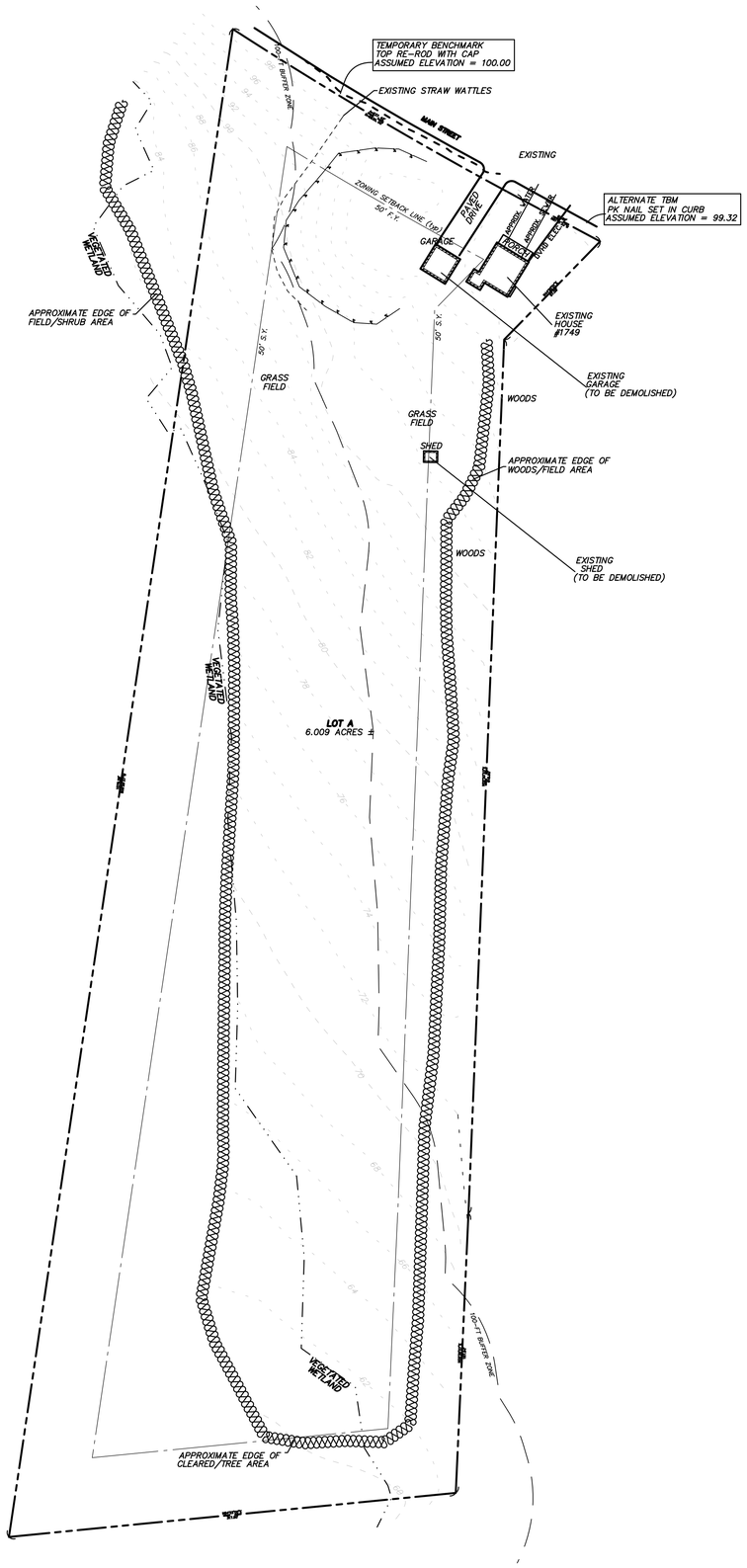
NORTH

DC ENGINEERING & SURVEY, INC. — CIVIL ENGINEERING — LAND SURVEYING — ENVIRONMENTAL PERMITTING — 36 CRANBERRY MEADOW, CHARLTON, MA — 508-769-6659 — 508-341-2127

CLIENT: C&J REALTY TRUST
PO BOX 99
PAXTON, MA 01612

COVER SHEET
SITE ADDRESS:
1749 MAIN STREET
LEICESTER, MA

DRAWN BY: JDD	
CK'D BY: JDD	REV #: 2
DATE: 7-9-16	SCALE: 1'=20'
PROJECT #: 16-137	DWG. NO.: C-1



SYMBOL KEY

MONUMENT	⊡	CHAIN LINK FENCE	x
IRON PIPE	●	WOOD / STOCKADE FENCE	¤
MONUMENT TO BE SET	●MS	WATER LINE	W
DRAIN MANHOLE	⊕DMH	SEWER LINE	S
SEWER MANHOLE	⊕SMH	DRAIN LINE	D
SEWER CLEANOUT	•CO.	GAS LINE	G
ELECTRIC MANHOLE	Ⓔ	ELECTRIC LINE	E
CATCH BASIN	■CB	OVERHEAD WIRES	OHW
UTILITY POLE		CONTOUR 5' INTERVAL	
UTILITY POLE W/ STREET LIGHT		CONTOUR 1' INTERVAL	
GUY WIRE	GUY✖	X 69.33'	SPOT GRADE
FIRE HYDRANT	HYD	BITUMINOUS	BIT.
WATER GATE	● WG	CONCRETE	CONC.
GAS GATE	GG	INVERT	INV.
BOLLARD	○BOL.	REINFORCED CONCRETE PIPE	RCP
LIGHT DECORATIVE (15'± HEIGHT)	✲	POLYVINYL CHLORIDE PIPE	PVC
BENCH MARK		HIGH DENSITY PLASTIC	HDPE
SIGN		IRON PIPE	I.P.
MASSHIGHWAY SIGNAL BOX	M.S.B	FOUND	FND.
MONITOR WELL	⊕MW	BOLLARD	BOL.
		SEWER MANHOLE	SMH
CURB LEGEND		DRAINAGE MANHOLE	DMH
VERTICAL GRANITE CURB	VGC	WATER GATE	WG
BITUMINOUS CONCRETE CURB	BTC	HYDRANT	HYD.
		UTILITY POLE	UP
		GUY WIRE	GUY

NOTE: EXISTING UTILITIES SHOWN ARE APPROXIMATE AND ARE TO BE FIELD VERIFIED BY THE CONTRACTOR AND UTILITY DEPARTMENTS PRIOR TO ANY EARTHWORK. EXISTING CONDITIONS BY GREEN HILL ENGINEERING.

GRAPHIC SCALE

50 0 25 50 100 200

(IN FEET)
1" = 50'

COMMONWEALTH OF MASSACHUSETTS
JASON D. DUBOISTE
No. 43429
REGISTERED PROFESSIONAL ENGINEER
JASON D. DUBOISTE (SEAL)

JEREMY S. CROTEAU, P.L.S.
PROFESSIONAL LAND SURVEYOR
M.A.LIC.NO.- 48722

NO.	DATE	REVISION
2	10/28/16	REVISED PER REVIEW COMMENTS
1	9/22/16	REVISED PER REVIEW COMMENTS

NORTH

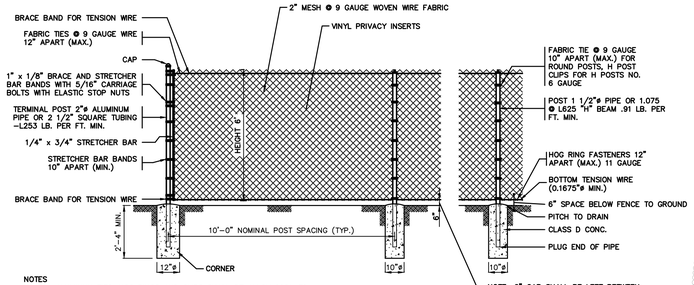
DC GREENHILL ENGINEERING & SURVEYING, INC.
GREENHILL ENGINEERING & SURVEYING, INC.
508-769-6650
508-341-2127

CLIENT: C&J REALTY TRUST
1181 MAIN STREET
LEICESTER, MA

EXISTING CONDITIONS PLAN

SITE ADDRESS:
1749 MAIN STREET
LEICESTER, MA

DRAWN BY:	JDD
CK'D BY: JDD	REV #: 2
DATE: 7-9-16	SCALE: 1'=50'
PROJECT #: 16-137	DWG. NO.: X-1

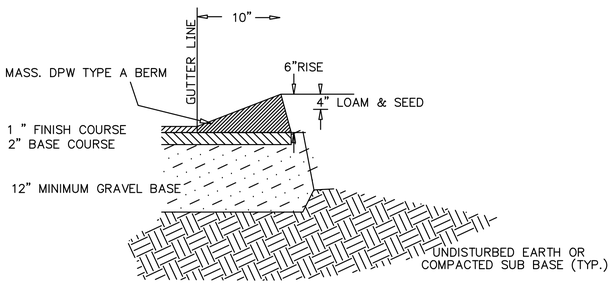


NOTES

1. ALL ALUMINUM TIES, HOG RINGS AND CLIPS SHALL BE ALLOY 6061-T6
2. CAP NOT REQUIRED FOR "H" BEAMS
3. FABRIC SHALL BE ALUMINUM ALLOY, ALL PIPE TO CONFORM TO CURRENT ASTM DESIGNATION B 429, SCHEDULE 40, PLAIN END.
4. BRACE RAIL AND ROD AT CORNER AND END SECTION ONLY.
5. ALL REFERENCES TO PIPE DIAMETER ARE ASTM NOMINAL SIZE.
6. WITH THE APPROVAL OF THE ENGINEER, IN SOFT MARSHY GROUND, POSTS MAY BE DRIVEN, THE CONCRETE FOOTING DELETED AND APPROVED DRIVE ANCHORS USED.

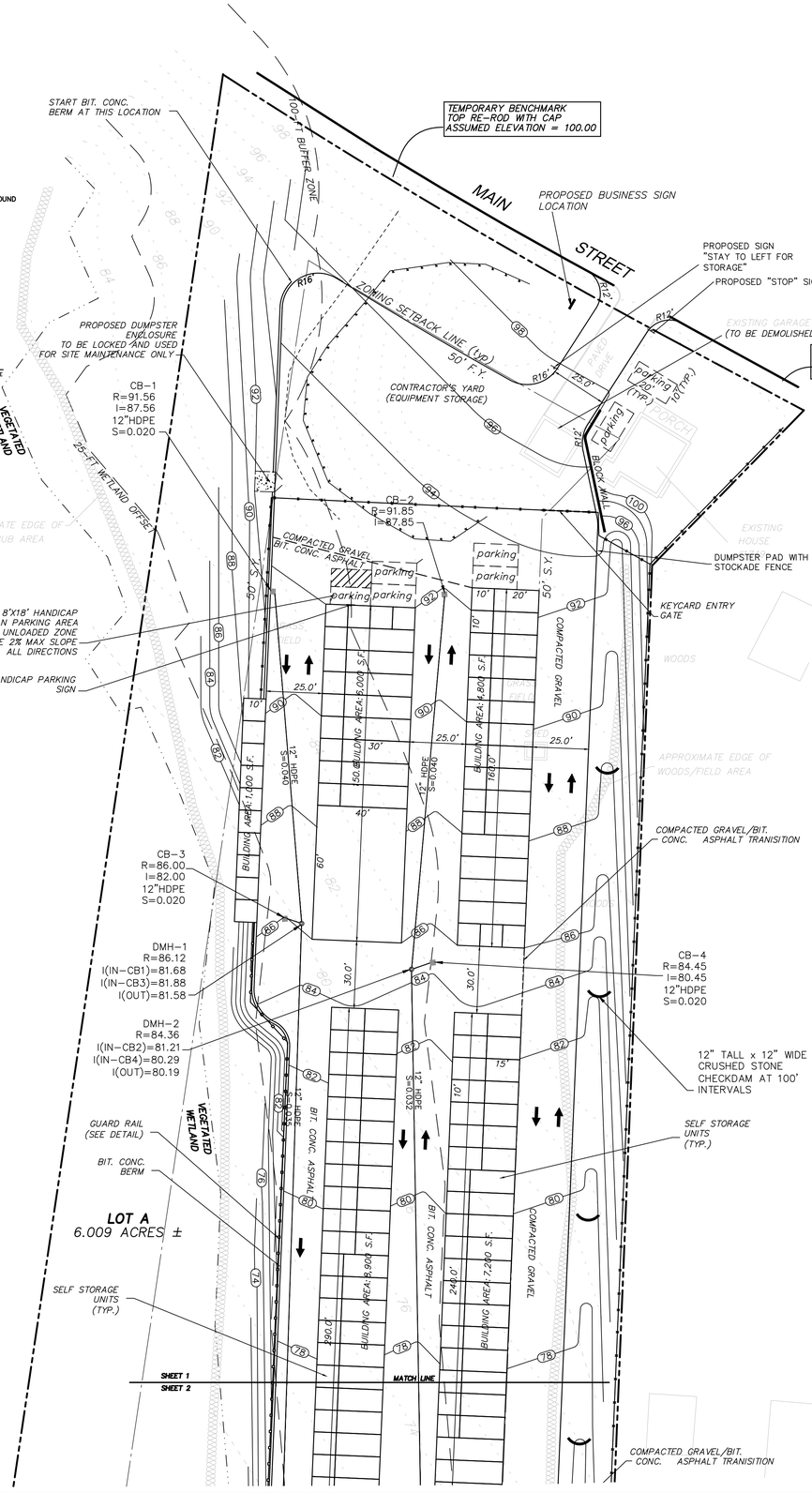
CHAIN LINK FENCE DETAIL

NOT TO SCALE

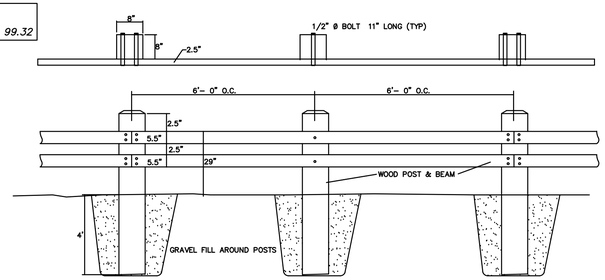


MODIFIED CAPE COD TYPE BERM

NOT TO SCALE







WOOD GUARDRAIL
SECTION N.T.S.

PARKING CALCULATION:

2 SPACES FOR RESIDENTIAL UNIT +
3 SPACES + 1 SPACE PER 100 STORAGE UNITS

TOTAL REQUIRED PARKING = 7 SPACES

STORAGE UNIT DENSITY:

10'x10' UNITS: 67
10'x15' UNITS: 48
10'x20' UNITS: 44
10'x30' UNITS: 22
40'x60' UNITS: 1

GRAPHIC SCALE
30 0 15 30 60 120
(IN FEET)
1" = 30'

JASON D. DUBOIS, P.E.
COMMONWEALTH OF MASSACHUSETTS
PROFESSIONAL ENGINEER
No. 49,478

JEREMY S. CROTEAU, P.L.S.
PROFESSIONAL LAND SURVEYOR
M.L.I.C. NO.: 48722

NO.	DATE	REVISION
1	9/22/16	REVISED PER REVIEW COMMENTS
2	10/28/16	REVISED PER REVIEW COMMENTS

NORTH

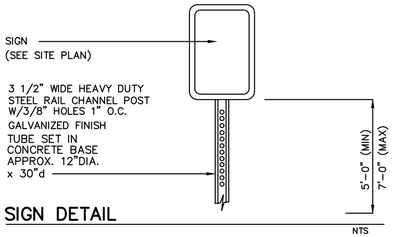
DC ENGINEERING & SURVEYING, INC.
GEOMATRIX-TECH, INC.
508-769-6559
508-341-2127

CLIENT: C&J REALITY TRUST
PO BOX 99
PAXTON, MA 01612

SITE ADDRESS: 1749 MAIN STREET
LEICESTER, MA

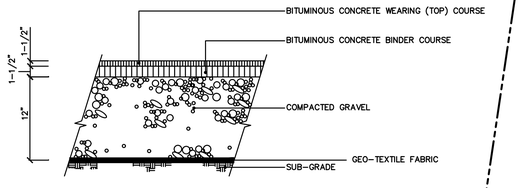
PROPOSED SITE PLAN

DRAWN BY:	JDD
CK'D BY: JDD	REV #: 2
DATE: 7-9-16	SCALE: 1"=30'
PROJECT #: 16-137	DWG. NO.: S-1



SIGN DETAIL

NTS



BITUMINOUS CONCRETE PAVEMENT

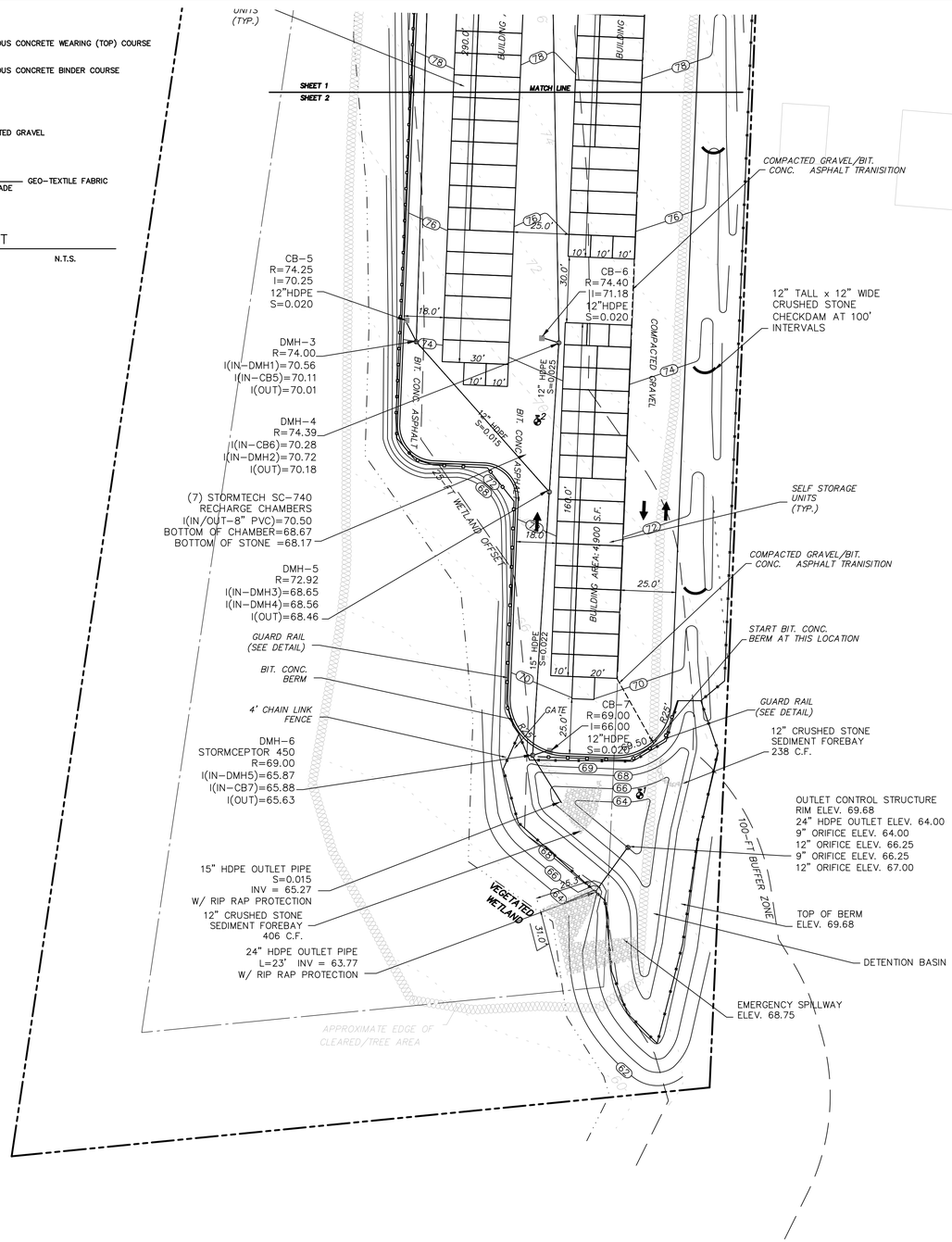
SECTION N.T.S.

TEST PIT DATA

SOIL EVALUATOR: JASON DUBOIS (DC ENGINEERING)

DATE: *10/4/2016*

TEST PIT #1	TEST PIT #2
0"–10" A SL 10yr 3/2	0"–10" A SL 10yr 3/2
10"–18" Bw SL 10yr 5/8	10"–24" Bw SL 10yr 5/8
18"–64" Cd SL 2.5y 5/4	24"–60" Cd SL 2.5y 5/4
REDOX @ 18"	REDOX @ 24"
GROUND WATER ELEV (WEEP) N/A	GROUND WATER ELEV (WEEP) N/A
MOTTLING ELEV (OBSERVED) 18"	MOTTLING ELEV (OBSERVED) 24"
REFUSAL ELEV N/A	REFUSAL ELEV N/A



GRAPHIC SCALE

30 0 15 30 60 120

(IN FEET)
1" = 30'

JASON D. DUBOIS, P.E.
COMMONWEALTH OF MASSACHUSETTS
PROFESSIONAL ENGINEER
No. 49,047

JEREMY S. CROTEAU, P.L.S.
PROFESSIONAL
LAND SURVEYOR
M.L.I.C. NO.: 48722

NO.	DATE	REVISION
1	9/22/16	REVISED PER REVIEW COMMENTS
2	10/28/16	REVISED PER REVIEW COMMENTS

NORTH

DC ENGINEERING & SURVEYING, INC.
GEOTECHNICAL TOOLS, LLC
508-769-6556
508-341-2127

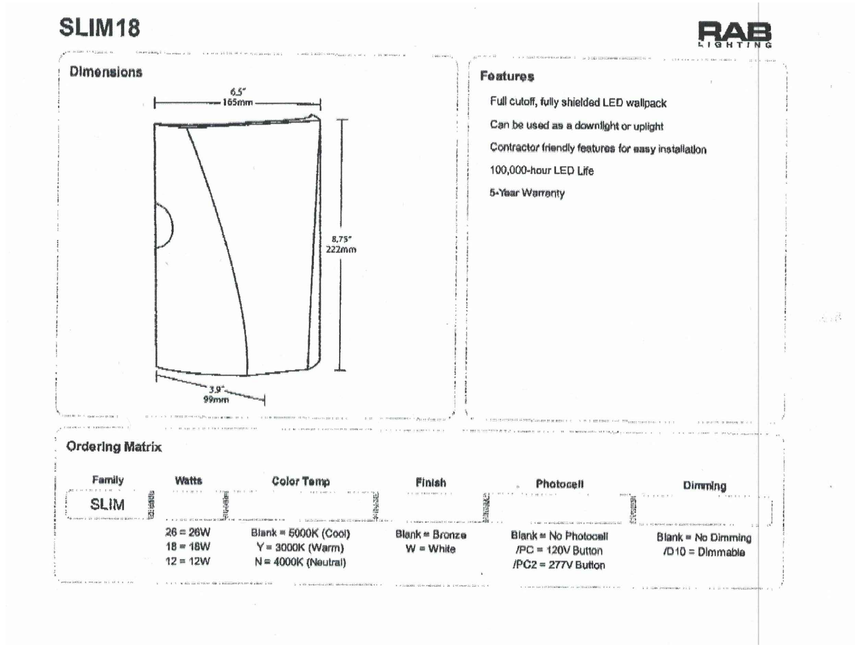
CLIENT: C&J REALTY TRUST
PO BOX 99
PAXTON, MA 01612

PROPOSED SITE PLAN
SITE ADDRESS:
1749 MAIN STREET
LEICESTER, MA

DRAWN BY:	JDD
CK'D BY: JDD	REV #: 2
DATE: 7-9-16	SCALE: 1"=30'
PROJECT #: 16-137	DWG. NO.: S-2

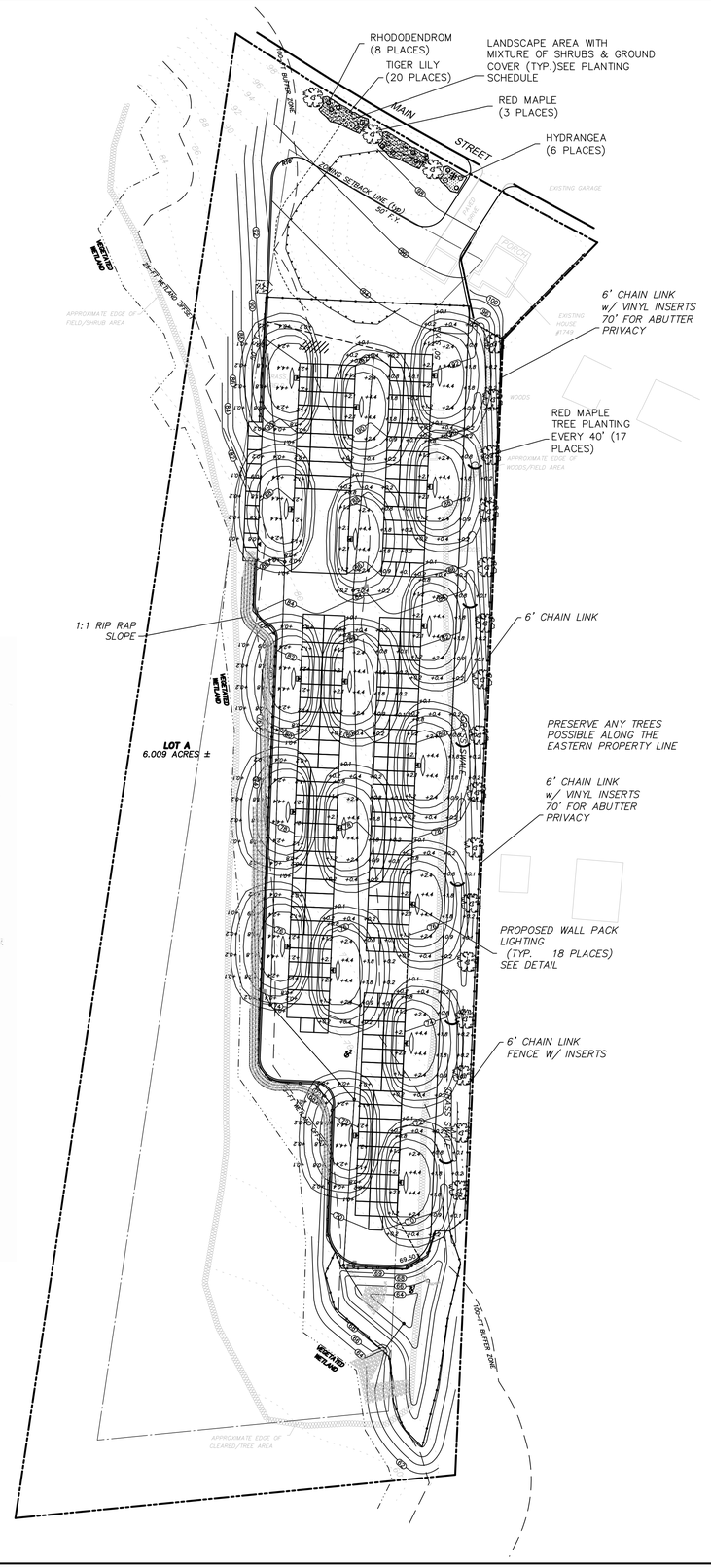
SITE PLANT LIST

KEY		QTY.	BOTANICAL NAME	COMMON NAME	SIZE
•		20	TIGER LILY	LILIUM LANCIFOLIUM	1 QT
○		6	HYDRANGEA	HYDRANGEA MACROPHYLLA	2 GALLON
◯		8	RHODODENDRON	RHODODENDRON FERRUGINEUM	2 GALLON
✿		20	CRIMSON KING MAPLE	ACER PLATANOIDES 'CRIMSON KING'	3"–3.5", B&B



WALL PACK LIGHTING DETAIL

NOT TO SCALE





GRAPHIC SCALE

50 0 25 50 100 200

(IN FEET)
1" = 50'

JASON D. DUBOIS, P.E.
COMMONWEALTH OF MASSACHUSETTS
PROFESSIONAL ENGINEER
No. 45,543

JEREMY S. CROTEAU, P.L.S.
PROFESSIONAL LAND SURVEYOR
M.L.I.C. NO.: 48722

NO.	DATE	REVISION
2	10/16/16	REVISED PER REVIEW COMMENTS
1	9/22/16	REVISED PER REVIEW COMMENTS

NORTH

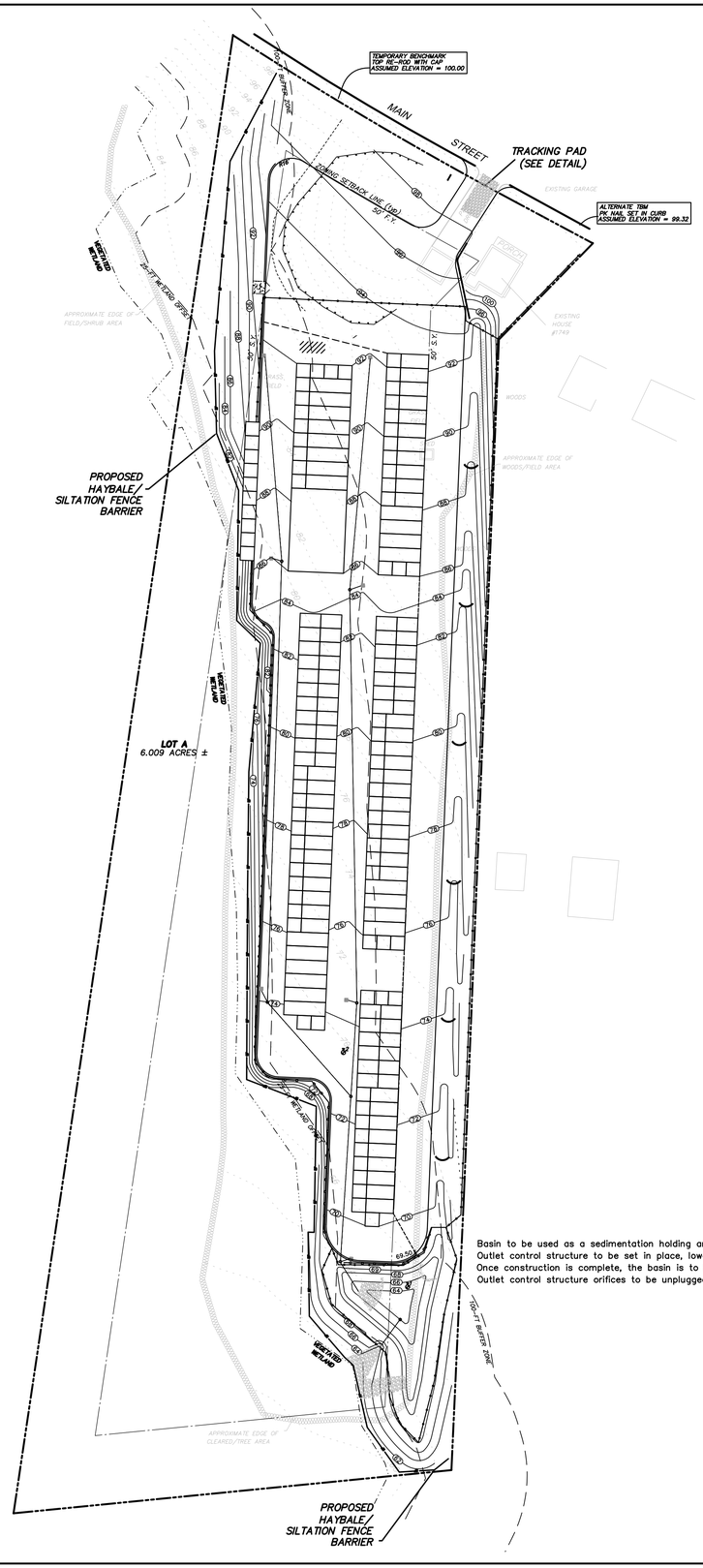
DC DESIGNERS CONSULTING ENGINEERS
GRANBY, MA
508-769-6556
508-341-2127

CLIENT:
C&J REALTY TRUST
P.O. BOX 99
PAXTON, MA 01612

SITE ADDRESS:
LANDSCAPE & LIGHTING PLAN
1749 MAIN STREET
LEICESTER, MA

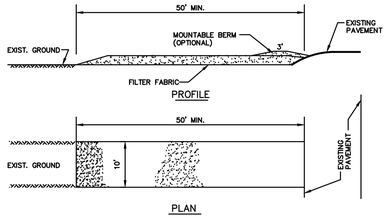
DRAWN BY:	JDD
CK'D BY	JDD
REV #:	2
DATE:	7-9-16
SCALE:	1"=50'
PROJECT #:	16-137
DWG. NO.:	L-1

NOTE:
ALL DISTURBED AREAS TO BE TREATED WITH 6" LOAM & SEED UNLESS OTHERWISE NOTED



Basin to be used as a sedimentation holding area during construction.
Outlet control structure to be set in place, lowest orifice is to be plugged during construction.
Once construction is complete, the basin is to have all silt removed from the surface.
Outlet control structure orifices to be unplugged. Basin floor to be loamed & seeded.



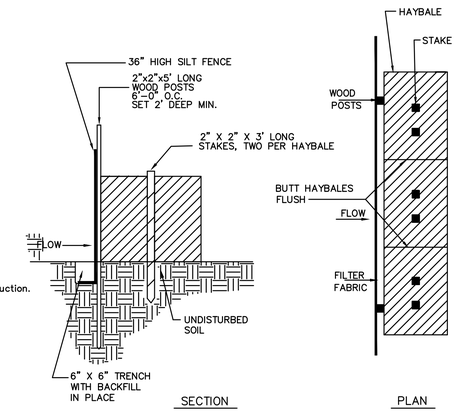


CONSTRUCTION SPECIFICATIONS

1. Stone size – Use 2" stone, or reclaimed or recycled concrete equivalent.
2. Length – As required, but not less than 50 feet.
3. Thickness – Not less than six (6) inches.
4. Width – Ten (10) foot minimum, but not less than the full width at points where ingress or egress occurs.
5. Filter fabric – Will be placed over the entire area prior to placing of stone
6. Surface water – All surface water flowing or diverted toward construction entrances shall be placed across the entrance. If piping is impractical, a mountable berm with 5:1 slopes will be permitted.
7. Maintenance – The entrance shall be maintained in a condition which will prevent tracking or flowing of sediment onto public rights–of–way. This may require periodic top dressing with additional stone as conditions demand and repair and/or cleanout of any measures used to trap sediment. All sediment spilled, dropped, washed, or tracked onto public rights–of–way must be cleaned and or swept by the end of the working day.
8. Washing – Wheels shall be cleaned to remove sediment prior to entrance onto public right–of–way. When washing is required, it shall be done on an area stabilized with stone and which drains into an approved sediment trapping enclosure.
9. Periodic inspection and needed maintenance shall be provided after each rain.

CONSTRUCTION ENTRY

N.T.S.



EROSION CONTROL BARRIER
SILT FENCE WITH HAYBALE

PLAN/SECTION N.T.S.

GRAPHIC SCALE

50 0 25 50 100 200

(IN FEET)
1" = 50'

JASON D. DUBOIS, P.E.
COMMONWEALTH OF MASSACHUSETTS
PROFESSIONAL ENGINEER
No. 45,514

JEREMY S. CROTEAU, P.L.S.
PROFESSIONAL LAND SURVEYOR
M.L.I.C. NO.: 48722

NO.	DATE	REVISION
1	9/22/16	REVISED PER REVIEW COMMENTS
2	10/28/16	REVISED PER REVIEW COMMENTS

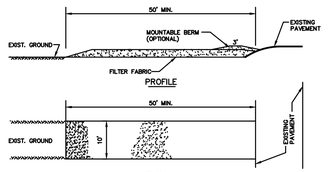
NORTH

DC ENGINEERING & SURVEYING, INC.
GEOTECHNICAL, LLC
508-799-6659
508-341-2127

CLIENT: C&J REALTY TRUST
PO BOX 99
PAXTON, MA 01612

EROSION CONTROL PLAN
SITE ADDRESS: 1749 MAIN STREET
LEICESTER, MA

DRAWN BY:	JDD
CK'D BY	REV #:
JDD	2
DATE:	SCALE:
7-9-16	1"=50'
PROJECT #:	DWG. NO.:
16-137	EC-1

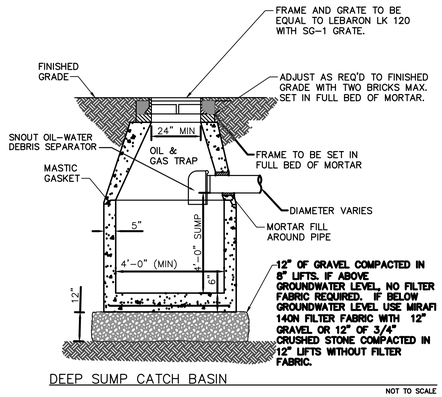


CONSTRUCTION SPECIFICATIONS

1. Stone size – Use 2" stone, or reclaimed or recycled concrete equivalent.
2. Length – As required, but not less than 50 feet.
3. Thickness – Not less than six (6) inches.
4. Width – Ten (10) foot minimum, but not less than the full width at points where ingress or egress occurs.
5. Filter fabric – Will be placed over the entire area prior to placing of stone
6. Surface water – All surface water flowing or diverted toward construction entrances shall be placed across the entrance. If piping is impractical, a mountable berm with 5:1 slopes will be permitted.
7. Maintenance – The entrance shall be maintained in a condition which will prevent tracking or flowing of sediment onto public rights-of-way. This may require periodic top dressing with additional stone as conditions demand and repair and/or cleanout of any measures used to trap sediment. All sediment spilled, dropped, washed, or tracked onto public rights-of-way must be cleaned and or swept by the end of the working day.
8. Washing – Wheels shall be cleaned to remove sediment prior to entrance onto public right-of-way. When washing is required, it shall be done on an area stabilized with stone and which drains into an approved sediment trapping enclosure.
9. Periodic inspection and needed maintenance shall be provided after each rain.

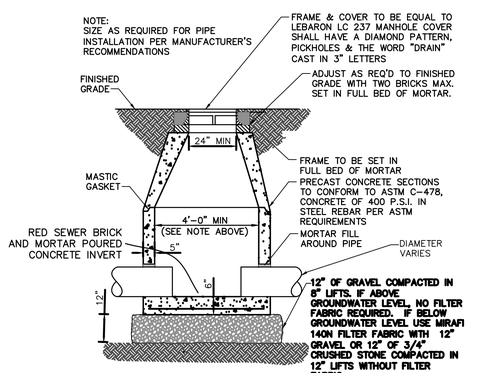
CONSTRUCTION ENTRY

N.T.S.



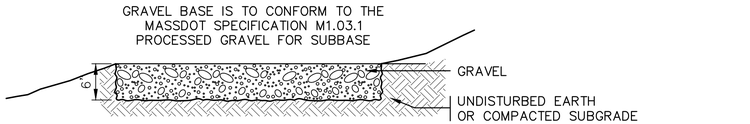
DEEP SUMP CATCH BASIN

NOT TO SCALE



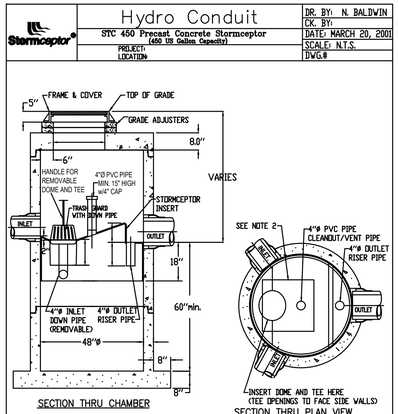
STANDARD DRAIN MANHOLE DETAIL

NOT TO SCALE



GRAVEL AREA DETAIL

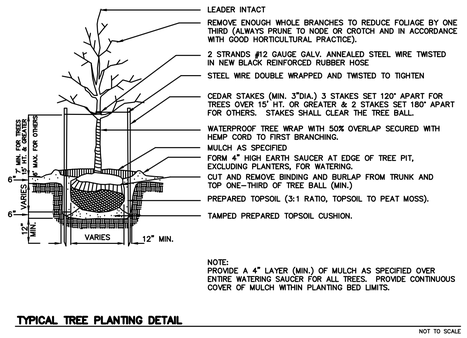
NOT TO SCALE



NOTE :
1. THE USE OF FLEXIBLE CONNECTIONS IS RECOMMENDED AT THE OUTLET WHERE APPLICABLE.
2. THE COVER SHOULD BE POSITIONED OVER THE 4"Ø CLEANOUT/VENT PIPE AND THE 4"Ø INLET DOWN PIPE.
3. THE STORMCEPTOR SYSTEM IS PROTECTED BY ONE OR MORE OF THE FOLLOWING U.S. PATENTS: #4985148, #5498331, #5725760, #5753115, #5849181.
4. CONTRACTOR TO PROVIDE CRANE TO SET UNIT (HEAVIEST SECTION WEIGHS 5000 LB)

STORMCEPTOR DETAIL

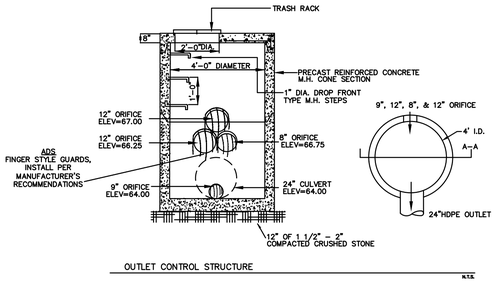
N.T.S.



NOTE:
PROVIDE A 4" LAYER (MIN.) OF MULCH AS SPECIFIED OVER ENTIRE WATERING SAUCER FOR ALL TREES. PROVIDE CONTINUOUS COVER OF MULCH WITHIN PLANTING BED LIMITS.

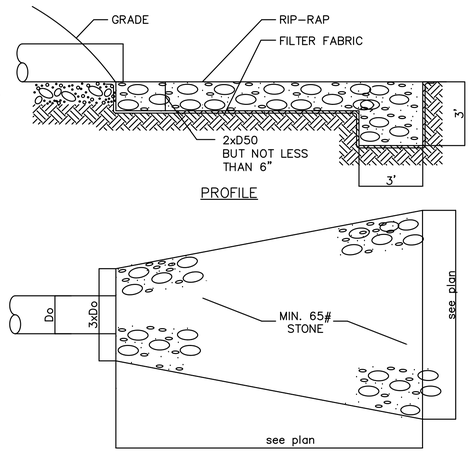
TYPICAL TREE PLANTING DETAIL

NOT TO SCALE



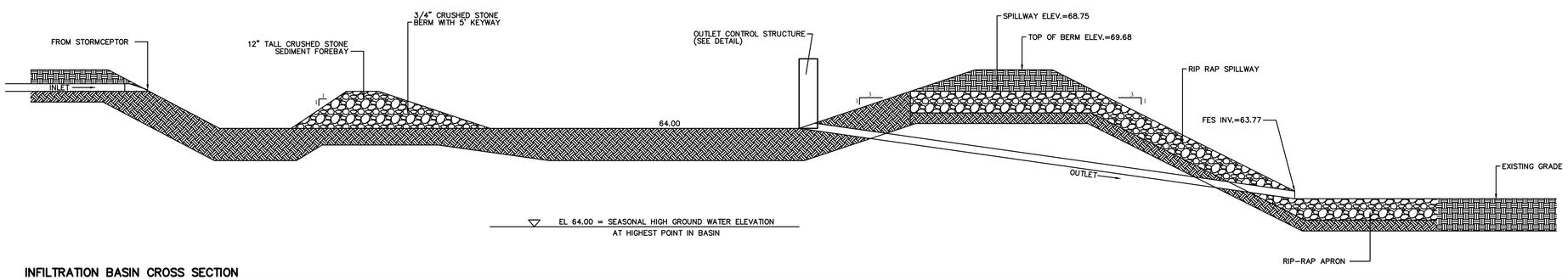
OUTLET CONTROL STRUCTURE

N.T.S.



RIP RAP APRON DETAIL

NOT TO SCALE



INFILTRATION BASIN CROSS SECTION

NOT TO SCALE

JEREMY S. CROTEAU, P.L.S.
PROFESSIONAL LAND SURVEYOR
M.L.I.C. NO.: 49722

DCG ENGINEERING & SURVEYING, INC.
CIVIL • LAND DEVELOPMENT • SURVEYING
508-769-6669
508-341-2127

NO.	DATE	REVISION
2	10/28/16	REVISED PER REVIEW COMMENTS
1	9/22/16	REVISED PER REVIEW COMMENTS

NORTH

CLIENT: C&J REALTY TRUST
P.O. BOX 99
PAXTON, MA. 01612

SITE DETAILS
SITE ADDRESS: 1749 MAIN STREET LEICESTER, MA

DRAWN BY:	JDD
CK'D BY:	JDD
REV #:	2
DATE:	7-21-16
SCALE:	N.T.S.
PROJECT #:	16-137
DWG. NO.:	D-1