




SCALE 1" = 20'

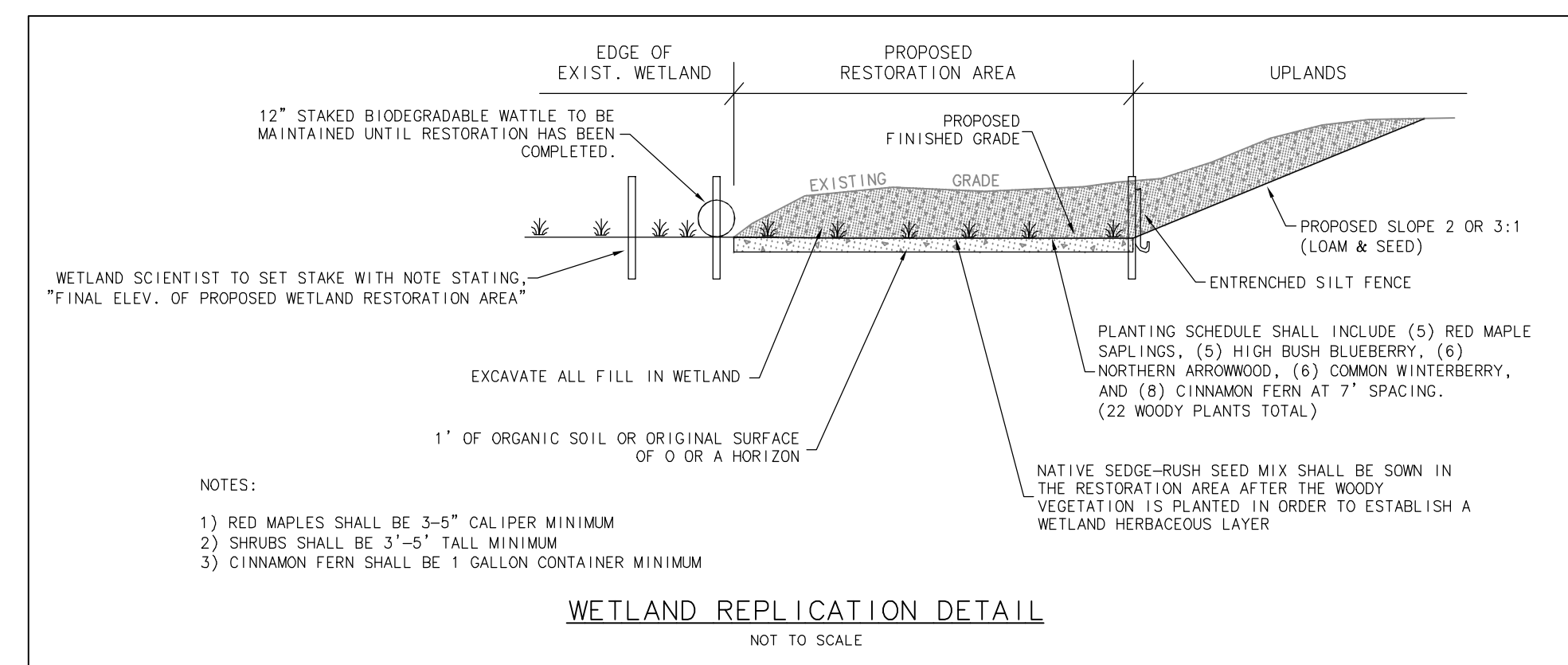


A horizontal scale bar with tick marks at 0, 10, 20, and 40 feet. The bar is divided into alternating black and white segments: 0-5 feet (black), 5-10 feet (white), 10-15 feet (black), 15-20 feet (white), 20-30 feet (black), and 30-40 feet (white).

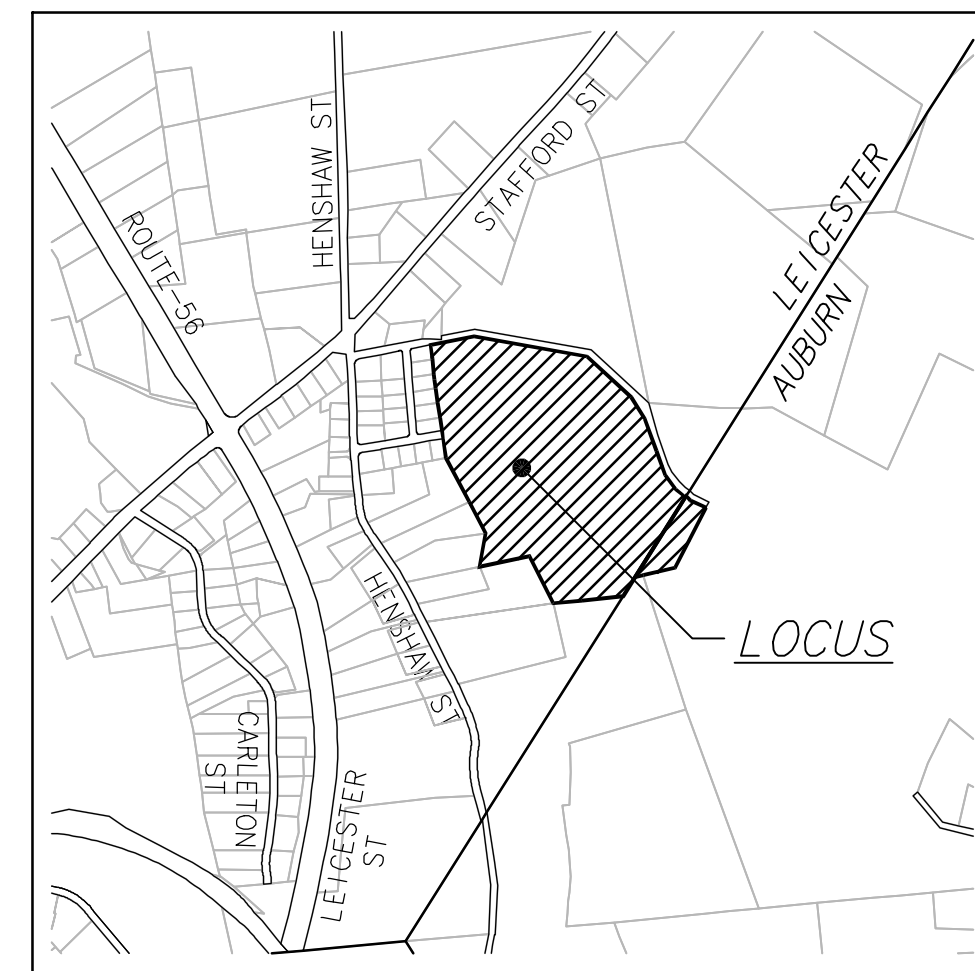
NO.	DATE	BY	REVISIONS

PROPOSED RIP-RAP WALL
REINFORCEMENT PLAN
FOR
OAK RIDGE ESTATES
LEICESTER, MASSACHUSETTS 01524

1 OF 1



PLAN ENTITLED "'OAK RIDGE ESTATES' SENIOR VILLAGE DEFINITIVE SITE PLAN, ROCHDALE MASSACHUSETTS 01542"
PREPARED BY J.M. GRENIER ASSOCIATES, INC. 787 HARTFORD TURNPIKE, SHREWSBURY MA. 01545, LAST REVISED
SEPTEMBER 30, 2015.



LOCUS PLAN
1" = 1,000' ±