



Massachusetts Department of Environmental Protection
Bureau of Resource Protection - Wetlands

WPA Form 3 – Notice of Intent

Massachusetts Wetlands Protection Act M.G.L. c. 131, §40

Provided by MassDEP:

MassDEP File Number

Document Transaction Number

Leicester

City/Town

Important: When filling out forms on the computer, use only the tab key to move your cursor - do not use the return key.



Note:
Before completing this form consult your local Conservation Commission regarding any municipal bylaw or ordinance.

A. General Information

1. Project Location (**Note:** electronic filers will click on button to locate project site):

710 Main Street (Lot 4)

a. Street Address

Cherry Valley

b. City/Town

01611

c. Zip Code

Latitude and Longitude:

42°14'41 N

d. Latitude

71°53'33 W

e. Longitude

21B

f. Assessors Map/Plat Number

A8

g. Parcel /Lot Number

2. Applicant:

Matthew

a. First Name

Dumas

b. Last Name

Rapid Transit LLC

c. Organization

1 Sherri Lane

d. Street Address

Leicester

e. City/Town

MA

f. State

01524

g. Zip Code

508-633-7909

h. Phone Number

i. Fax Number

mdumas3434@charter.net

j. Email Address

3. Property owner (required if different from applicant): ☐ Check if more than one owner

(Same as above)

a. First Name

b. Last Name

c. Organization

d. Street Address

e. City/Town

f. State

g. Zip Code

h. Phone Number

i. Fax Number

j. Email address

4. Representative (if any):

Glenn

a. First Name

Krevosky

b. Last Name

EBT Environmental Consultants, Inc.

c. Company

601 Main Street

d. Street Address

North Oxford

e. City/Town

MA

f. State

01537

g. Zip Code

508-769-3659

h. Phone Number

i. Fax Number

glenn.krevosky@charter.net

j. Email address

5. Total WPA Fee Paid (from NOI Wetland Fee Transmittal Form):

\$1,050.00 (\$525.00 bylaw)

a. Total Fee Paid

\$512.50

b. State Fee Paid

\$537.50 (\$525.00 bylaw)

c. City/Town Fee Paid



Massachusetts Department of Environmental Protection
Bureau of Resource Protection - Wetlands

WPA Form 3 – Notice of Intent

Massachusetts Wetlands Protection Act M.G.L. c. 131, §40

Provided by MassDEP:

MassDEP File Number

Document Transaction Number

Leicester

City/Town

A. General Information (continued)

6. General Project Description:

See attached A.6. General Project Description

7a. Project Type Checklist: (Limited Project Types see Section A. 7b.)

- | | |
|---|--|
| 1. <input type="checkbox"/> Single Family Home | 2. <input checked="" type="checkbox"/> Residential Subdivision |
| 3. <input type="checkbox"/> Commercial/Industrial | 4. <input type="checkbox"/> Dock/Pier |
| 5. <input type="checkbox"/> Utilities | 6. <input type="checkbox"/> Coastal engineering Structure |
| 7. <input type="checkbox"/> Agriculture (e.g., cranberries, forestry) | 8. <input type="checkbox"/> Transportation |
| 9. <input type="checkbox"/> Other | |

7b. Is any portion of the proposed activity eligible to be treated as a limited project (including Ecological Restoration Limited Project) subject to 310 CMR 10.24 (coastal) or 310 CMR 10.53 (inland)?

1. ☐ Yes ☒ No If yes, describe which limited project applies to this project. (See 310 CMR 10.24 and 10.53 for a complete list and description of limited project types)

2. Limited Project Type

If the proposed activity is eligible to be treated as an Ecological Restoration Limited Project (310 CMR 10.24(8), 310 CMR 10.53(4)), complete and attach Appendix A: Ecological Restoration Limited Project Checklist and Signed Certification.

8. Property recorded at the Registry of Deeds for:

Worcester

a. County

58394

c. Book

b. Certificate # (if registered land)

30

d. Page Number

B. Buffer Zone & Resource Area Impacts (temporary & permanent)

1. ☒ Buffer Zone Only – Check if the project is located only in the Buffer Zone of a Bordering Vegetated Wetland, Inland Bank, or Coastal Resource Area.
2. ☐ Inland Resource Areas (see 310 CMR 10.54-10.58; if not applicable, go to Section B.3, Coastal Resource Areas).

Check all that apply below. Attach narrative and any supporting documentation describing how the project will meet all performance standards for each of the resource areas altered, including standards requiring consideration of alternative project design or location.

A.6. General Project Description

Site: (Lot 4) 710 Main Street, Cherry Valley

Applicant: Rapid Transit LLC

Assessor's Map 21B Parcel A8

The applicant proposes to perform site work and construct a duplex & driveway in the 100' buffer zone to a bordering vegetated wetland. The closest point of grading to the wetland is 36 feet and the closest point of the structure (driveway) to the wetland is 64.5 feet.

Glenn E. Krevosky of EBT Environmental Consultants, Inc. delineated the wetland boundaries on 2/20/2018 with 23 A series wetland flags - utilizing soils, vegetation and indicators of hydrology according to 310 CMR 10.55 (2) (c).

The erosion control measures of staked 9" straw wattles backed by entrenched silt fence shown on the Site Plan shall be placed prior to site work. These measures shall be maintained in good working order throughout the project until all exposed soils are final graded, loamed, seeded and stabilized with well-established soil stabilizing vegetation.



Massachusetts Department of Environmental Protection
Bureau of Resource Protection - Wetlands

WPA Form 3 – Notice of Intent

Massachusetts Wetlands Protection Act M.G.L. c. 131, §40

Provided by MassDEP:

MassDEP File Number

Document Transaction Number

Leicester

City/Town

B. Buffer Zone & Resource Area Impacts (temporary & permanent) (cont'd)

For all projects affecting other Resource Areas, please attach a narrative explaining how the resource area was delineated.

Resource Area	Size of Proposed Alteration	Proposed Replacement (if any)
a. <input type="checkbox"/> Bank	1. linear feet	2. linear feet
b. <input type="checkbox"/> Bordering Vegetated Wetland	1. square feet	2. square feet
c. <input type="checkbox"/> Land Under Waterbodies and Waterways	1. square feet 3. cubic yards dredged	2. square feet

Resource Area	Size of Proposed Alteration	Proposed Replacement (if any)
d. <input type="checkbox"/> Bordering Land Subject to Flooding	1. square feet 3. cubic feet of flood storage lost	2. square feet 4. cubic feet replaced
e. <input type="checkbox"/> Isolated Land Subject to Flooding	1. square feet 2. cubic feet of flood storage lost	3. cubic feet replaced

f. ☐ Riverfront Area

1. Name of Waterway (if available) - specify coastal or inland

2. Width of Riverfront Area (check one):

☐ 25 ft. - Designated Densely Developed Areas only

☐ 100 ft. - New agricultural projects only

☐ 200 ft. - All other projects

3. Total area of Riverfront Area on the site of the proposed project: _____ square feet

4. Proposed alteration of the Riverfront Area:

a. total square feet _____ b. square feet within 100 ft. _____ c. square feet between 100 ft. and 200 ft. _____

5. Has an alternatives analysis been done and is it attached to this NOI? ☐ Yes ☐ No

6. Was the lot where the activity is proposed created prior to August 1, 1996? ☐ Yes ☐ No

3. ☐ Coastal Resource Areas: (See 310 CMR 10.25-10.35)

Note: for coastal riverfront areas, please complete **Section B.2.f.** above.



Massachusetts Department of Environmental Protection
Bureau of Resource Protection - Wetlands

WPA Form 3 – Notice of Intent

Massachusetts Wetlands Protection Act M.G.L. c. 131, §40

Provided by MassDEP:

MassDEP File Number

Document Transaction Number

Leicester

City/Town

B. Buffer Zone & Resource Area Impacts (temporary & permanent) (cont'd)

Check all that apply below. Attach narrative and supporting documentation describing how the project will meet all performance standards for each of the resource areas altered, including standards requiring consideration of alternative project design or location.

Online Users:
Include your document transaction number (provided on your receipt page) with all supplementary information you submit to the Department.

<u>Resource Area</u>	<u>Size of Proposed Alteration</u>	<u>Proposed Replacement (if any)</u>
a. <input type="checkbox"/> Designated Port Areas	Indicate size under Land Under the Ocean, below	
b. <input type="checkbox"/> Land Under the Ocean	1. square feet	
	2. cubic yards dredged	
c. <input type="checkbox"/> Barrier Beach	Indicate size under Coastal Beaches and/or Coastal Dunes below	
d. <input type="checkbox"/> Coastal Beaches	1. square feet	2. cubic yards beach nourishment
e. <input type="checkbox"/> Coastal Dunes	1. square feet	2. cubic yards dune nourishment
	<u>Size of Proposed Alteration</u>	<u>Proposed Replacement (if any)</u>
f. <input type="checkbox"/> Coastal Banks	1. linear feet	
g. <input type="checkbox"/> Rocky Intertidal Shores	1. square feet	
h. <input type="checkbox"/> Salt Marshes	1. square feet	2. sq ft restoration, rehab., creation
i. <input type="checkbox"/> Land Under Salt Ponds	1. square feet	
	2. cubic yards dredged	
j. <input type="checkbox"/> Land Containing Shellfish	1. square feet	
k. <input type="checkbox"/> Fish Runs	Indicate size under Coastal Banks, inland Bank, Land Under the Ocean, and/or inland Land Under Waterbodies and Waterways, above	
	1. cubic yards dredged	
l. <input type="checkbox"/> Land Subject to Coastal Storm Flowage	1. square feet	
4. <input type="checkbox"/> Restoration/Enhancement	If the project is for the purpose of restoring or enhancing a wetland resource area in addition to the square footage that has been entered in Section B.2.b or B.3.h above, please enter the additional amount here.	
	a. square feet of BVW	b. square feet of Salt Marsh
5. <input type="checkbox"/> Project Involves Stream Crossings		
	a. number of new stream crossings	b. number of replacement stream crossings



Massachusetts Department of Environmental Protection
Bureau of Resource Protection - Wetlands

WPA Form 3 – Notice of Intent

Massachusetts Wetlands Protection Act M.G.L. c. 131, §40

Provided by MassDEP:

MassDEP File Number

Document Transaction Number

Leicester

City/Town

C. Other Applicable Standards and Requirements

- ☐ This is a proposal for an Ecological Restoration Limited Project. Skip Section C and complete Appendix A: Ecological Restoration Limited Project Checklists – Required Actions (310 CMR 10.11).

Streamlined Massachusetts Endangered Species Act/Wetlands Protection Act Review

1. Is any portion of the proposed project located in **Estimated Habitat of Rare Wildlife** as indicated on the most recent Estimated Habitat Map of State-Listed Rare Wetland Wildlife published by the Natural Heritage and Endangered Species Program (NHESP)? To view habitat maps, see the *Massachusetts Natural Heritage Atlas* or go to http://maps.massgis.state.ma.us/PRI_EST_HAB/viewer.htm.

a. ☐ Yes ☒ No

If yes, include proof of mailing or hand delivery of NOI to:

Natural Heritage and Endangered Species Program
Division of Fisheries and Wildlife
1 Rabbit Hill Road
Westborough, MA 01581

Current Oliver

b. Date of map

If yes, the project is also subject to Massachusetts Endangered Species Act (MESA) review (321 CMR 10.18). To qualify for a streamlined, 30-day, MESA/Wetlands Protection Act review, please complete Section C.1.c, and include requested materials with this Notice of Intent (NOI); OR complete Section C.2.f, if applicable. *If MESA supplemental information is not included with the NOI, by completing Section 1 of this form, the NHESP will require a separate MESA filing which may take up to 90 days to review (unless noted exceptions in Section 2 apply, see below).*

- c. Submit Supplemental Information for Endangered Species Review ☐

1. ☐ Percentage/acreage of property to be altered:

(a) within wetland Resource Area

percentage/acreage

(b) outside Resource Area

percentage/acreage

2. ☐ Assessor's Map or right-of-way plan of site

2. ☐ Project plans for entire project site, including wetland resource areas and areas outside of wetlands jurisdiction, showing existing and proposed conditions, existing and proposed tree/vegetation clearing line, and clearly demarcated limits of work ☐

(a) ☐ Project description (including description of impacts outside of wetland resource area & buffer zone)

(b) ☐ Photographs representative of the site

☐ Some projects **not** in Estimated Habitat may be located in Priority Habitat, and require NHESP review (see <http://www.mass.gov/eca/agencies/dfg/dfw/natural-heritage/regulatory-review/>). Priority Habitat includes habitat for state-listed plants and strictly upland species not protected by the Wetlands Protection Act.

☐ MESA projects may not be segmented (321 CMR 10.16). The applicant must disclose full development plans even if such plans are not required as part of the Notice of Intent process.



Massachusetts Department of Environmental Protection
Bureau of Resource Protection - Wetlands

WPA Form 3 – Notice of Intent

Massachusetts Wetlands Protection Act M.G.L. c. 131, §40

Provided by MassDEP:

MassDEP File Number

Document Transaction Number

Leicester

City/Town

C. Other Applicable Standards and Requirements (cont'd)

- (c) ☐ MESA filing fee (fee information available at http://www.mass.gov/dfwele/dfw/nhesp/regulatory_review/ mesa/ mesa_fee_schedule.htm).
Make check payable to "Commonwealth of Massachusetts - NHESP" and **mail to NHESP** at above address

Projects altering 10 or more acres of land, also submit:

- (d) ☐ Vegetation cover type map of site
- (e) ☐ Project plans showing Priority & Estimated Habitat boundaries
- (f) OR Check One of the Following
1. ☐ Project is exempt from MESA review.
Attach applicant letter indicating which MESA exemption applies. (See 321 CMR 10.14, http://www.mass.gov/dfwele/dfw/nhesp/regulatory_review/ mesa/ mesa_exemptions.htm; the NOI must still be sent to NHESP if the project is within estimated habitat pursuant to 310 CMR 10.37 and 10.59.)
2. ☐ Separate MESA review ongoing. a. NHESP Tracking # _____ b. Date submitted to NHESP _____
3. ☐ Separate MESA review completed.
Include copy of NHESP "no Take" determination or valid Conservation & Management Permit with approved plan.
3. For coastal projects only, is any portion of the proposed project located below the mean high water line or in a fish run?
- a. ☒ Not applicable – project is in inland resource area only b. ☐ Yes ☐ No

If yes, include proof of mailing, hand delivery, or electronic delivery of NOI to either:

South Shore - Cohasset to Rhode Island border, and the Cape & Islands:

Division of Marine Fisheries -
Southeast Marine Fisheries Station
Attn: Environmental Reviewer
1213 Purchase Street – 3rd Floor
New Bedford, MA 02740-6694
Email: DMF.EnvReview-South@state.ma.us

North Shore - Hull to New Hampshire border:

Division of Marine Fisheries -
North Shore Office
Attn: Environmental Reviewer
30 Emerson Avenue
Gloucester, MA 01930
Email: DMF.EnvReview-North@state.ma.us

Also if yes, the project may require a Chapter 91 license. For coastal towns in the Northeast Region, please contact MassDEP's Boston Office. For coastal towns in the Southeast Region, please contact MassDEP's Southeast Regional Office.



Massachusetts Department of Environmental Protection
Bureau of Resource Protection - Wetlands

WPA Form 3 – Notice of Intent

Massachusetts Wetlands Protection Act M.G.L. c. 131, §40

Provided by MassDEP:

MassDEP File Number

Document Transaction Number

Leicester

City/Town

C. Other Applicable Standards and Requirements (cont'd)

4. Is any portion of the proposed project within an Area of Critical Environmental Concern (ACEC)?

a. ☐ Yes ☒ No

If yes, provide name of ACEC (see instructions to WPA Form 3 or MassDEP Website for ACEC locations). **Note:** electronic filers click on Website.

b. ACEC

5. Is any portion of the proposed project within an area designated as an Outstanding Resource Water (ORW) as designated in the Massachusetts Surface Water Quality Standards, 314 CMR 4.00?

a. ☐ Yes ☒ No

6. Is any portion of the site subject to a Wetlands Restriction Order under the Inland Wetlands Restriction Act (M.G.L. c. 131, § 40A) or the Coastal Wetlands Restriction Act (M.G.L. c. 130, § 105)?

a. ☐ Yes ☒ No

7. Is this project subject to provisions of the MassDEP Stormwater Management Standards?

a. ☒ Yes. Attach a copy of the Stormwater Report as required by the Stormwater Management Standards per 310 CMR 10.05(6)(k)-(q) and check if:

1. ☐ Applying for Low Impact Development (LID) site design credits (as described in Stormwater Management Handbook Vol. 2, Chapter 3)
2. ☐ A portion of the site constitutes redevelopment
3. ☐ Proprietary BMPs are included in the Stormwater Management System.

b. ☒ No. Check why the project is exempt:

1. ☐ Single-family house
2. ☐ Emergency road repair
3. ☒ Small Residential Subdivision (less than or equal to 4 single-family houses or less than or equal to 4 units in multi-family housing project) with no discharge to Critical Areas.

D. Additional Information

☐ This is a proposal for an Ecological Restoration Limited Project. Skip Section D and complete Appendix A: Ecological Restoration Notice of Intent – Minimum Required Documents (310 CMR 10.12).

Applicants must include the following with this Notice of Intent (NOI). See instructions for details.

Online Users: Attach the document transaction number (provided on your receipt page) for any of the following information you submit to the Department.

1. ☒ USGS or other map of the area (along with a narrative description, if necessary) containing sufficient information for the Conservation Commission and the Department to locate the site. (Electronic filers may omit this item.)
2. ☒ Plans identifying the location of proposed activities (including activities proposed to serve as a Bordering Vegetated Wetland [BVW] replication area or other mitigating measure) relative to the boundaries of each affected resource area.

Online Users:
Include your document transaction number (provided on your receipt page) with all supplementary information you submit to the Department.



Massachusetts Department of Environmental Protection
Bureau of Resource Protection - Wetlands

WPA Form 3 – Notice of Intent

Massachusetts Wetlands Protection Act M.G.L. c. 131, §40

Provided by MassDEP:

MassDEP File Number

Document Transaction Number

Leicester

City/Town

D. Additional Information (cont'd)

3. ☒ Identify the method for BVW and other resource area boundary delineations (MassDEP BVW Field Data Form(s), Determination of Applicability, Order of Resource Area Delineation, etc.), and attach documentation of the methodology.

4. ☒ List the titles and dates for all plans and other materials submitted with this NOI.

See attached D.4. Additional Information

a. Plan Title

b. Prepared By

c. Signed and Stamped by

d. Final Revision Date

e. Scale

f. Additional Plan or Document Title

g. Date

5. ☐ If there is more than one property owner, please attach a list of these property owners not listed on this form.
6. ☐ Attach proof of mailing for Natural Heritage and Endangered Species Program, if needed.
7. ☐ Attach proof of mailing for Massachusetts Division of Marine Fisheries, if needed.
8. ☒ Attach NOI Wetland Fee Transmittal Form
9. ☐ Attach Stormwater Report, if needed.

E. Fees

1. ☐ Fee Exempt: No filing fee shall be assessed for projects of any city, town, county, or district of the Commonwealth, federally recognized Indian tribe housing authority, municipal housing authority, or the Massachusetts Bay Transportation Authority.

Applicants must submit the following information (in addition to pages 1 and 2 of the NOI Wetland Fee Transmittal Form) to confirm fee payment:

13338 (13339 bylaw)

2/26/2019

2. Municipal Check Number

3. Check date

13337

2/26/2019

4. State Check Number

5. Check date

Quality Muffler and Brake

6. Payor name on check: First Name

7. Payor name on check: Last Name

D.4. Additional Information

Project Location: (Lot 4) 710 Main Street, Cherry Valley

Applicant: Rapid Transit LLC

1A. Proposed Layout Plan: prepared for Rapid Transit LLC by Existing Grade Inc., dated 2/10/2019 – Scale: 1"=40' – Stamped By: Edwin H. Gless, Jr.

Proposed Site Plan: prepared for Rapid Transit LLC by Existing Grade Inc., dated 2/10/2019 – Scale: 1"=40' – Stamped By: Edwin H. Gless, Jr.

2A. Worcester South USGS Quad, dated 1983

3A. Leicester Assessors' Map 21B, dated 1/1/2014

4A. Fee Transmittal Form & Checks

5A. Town of Leicester Abutters' List, dated 11/15/2018

6A. Abutters Notification, dated 2/26/2019

7A. Affidavit of Service, dated 2/26/2019

8A. MA DEP BVW Data Forms, dated 2/20/2018

9A. Bylaw Stormwater Permit



Massachusetts Department of Environmental Protection
Bureau of Resource Protection - Wetlands

WPA Form 3 – Notice of Intent

Massachusetts Wetlands Protection Act M.G.L. c. 131, §40

Provided by MassDEP:

MassDEP File Number

Document Transaction Number

City/Town

F. Signatures and Submittal Requirements


I hereby certify under the penalties of perjury that the foregoing Notice of Intent and accompanying plans, documents, and supporting data are true and complete to the best of my knowledge. I understand that the Conservation Commission will place notification of this Notice in a local newspaper at the expense of the applicant in accordance with the wetlands regulations, 310 CMR 10.05(5)(a).

I further certify under penalties of perjury that all abutters were notified of this application, pursuant to the requirements of M.G.L. c. 131, § 40. Notice must be made by Certificate of Mailing or in writing by hand delivery or certified mail (return receipt requested) to all abutters within 100 feet of the property line of the project location.


1. Signature of Applicant


2. Date

3. Signature of Property Owner (if different)


5. Signature of Representative (if any)

4. Date


6. Date

For Conservation Commission:

Two copies of the completed Notice of Intent (Form 3), including supporting plans and documents, two copies of the NOI Wetland Fee Transmittal Form, and the city/town fee payment, to the Conservation Commission by certified mail or hand delivery.

For MassDEP:

One copy of the completed Notice of Intent (Form 3), including supporting plans and documents, one copy of the NOI Wetland Fee Transmittal Form, and a **copy** of the state fee payment to the MassDEP Regional Office (see Instructions) by certified mail or hand delivery.

Other:

If the applicant has checked the "yes" box in any part of Section C, Item 3, above, refer to that section and the Instructions for additional submittal requirements.

The original and copies must be sent simultaneously. Failure by the applicant to send copies in a timely manner may result in dismissal of the Notice of Intent.

59

55'

60'

ROUTE AND 18 KM
PARTIAL TEXT

51

62

52' 30"




Worcester South USGS Quad
1983

2A



MAP NO. **21B**



REVISED TO, JANUARY 1, 2014
SCALE 1 in. = 100 feet

TOWN OF LEICESTER
BOARD OF ASSESSORS
LEICESTER, MASS.

LEGEND

PROPERTY LINES

EASEMENTS

EXEMPT PROPERTY

MAP FOCUS

BLOCK LETTER

TOWN BOUNDARY

WATER

STREAM

WETLANDS

RAILROAD

ADJACENT DISTRICT

PRODUCED IN 2014 BY
CMBPG
2 WASHINGTON SQUARE, UNION STATION
WORCESTER, MA 01604

FOR TAX PURPOSES ONLY

THIS MAP IS FOR ASSESSMENT PURPOSES. IT IS NOT TO BE USED FOR CONVEYANCE, DESCRIPTION OR CONVEYANCE. THE ONLY COORDINATE SYSTEM IS THE MASSACHUSETTS STATE PLANNING COORDINATE SYSTEM (MA083).



Massachusetts Department of Environmental Protection
Bureau of Resource Protection - Wetlands
NOI Wetland Fee Transmittal Form
Massachusetts Wetlands Protection Act M.G.L. c. 131, §40

Important: When filling out forms on the computer, use only the tab key to move your cursor - do not use the return key.



A. Applicant Information

1. Location of Project:

710 Main Street (Lot 4)

a. Street Address

13337 (13338 municipal & 13339 bylaw)

c. Check number

Cherry Valley

b. City/Town

\$512.50 (\$537.50 municipal & \$525.00 bylaw)

d. Fee amount

2. Applicant Mailing Address:

Matthew

a. First Name

Rapid Transit LLC

c. Organization

1 Sherri Lane

d. Mailing Address

Leicester

e. City/Town

508-633-7909

h. Phone Number

i. Fax Number

Dumas

b. Last Name

MA

f. State

01524

g. Zip Code

mdumas3434@charter.net

j. Email Address

3. Property Owner (if different):

(Same as above)

a. First Name

b. Last Name

c. Organization

d. Mailing Address

e. City/Town

f. State

g. Zip Code

h. Phone Number

i. Fax Number

j. Email Address

B. Fees

Fee should be calculated using the following process & worksheet. ***Please see Instructions before filling out worksheet.***

Step 1/Type of Activity: Describe each type of activity that will occur in wetland resource area and buffer zone.

Step 2/Number of Activities: Identify the number of each type of activity.

Step 3/Individual Activity Fee: Identify each activity fee from the six project categories listed in the instructions.

Step 4/Subtotal Activity Fee: Multiply the number of activities (identified in Step 2) times the fee per category (identified in Step 3) to reach a subtotal fee amount. Note: If any of these activities are in a Riverfront Area in addition to another Resource Area or the Buffer Zone, the fee per activity should be multiplied by 1.5 and then added to the subtotal amount.

Step 5/Total Project Fee: Determine the total project fee by adding the subtotal amounts from Step 4.

Step 6/Fee Payments: To calculate the state share of the fee, divide the total fee in half and subtract \$12.50. To calculate the city/town share of the fee, divide the total fee in half and add \$12.50.

To calculate filing fees, refer to the category fee list and examples in the instructions for filling out WPA Form 3 (Notice of Intent).



Massachusetts Department of Environmental Protection
Bureau of Resource Protection - Wetlands
NOI Wetland Fee Transmittal Form
Massachusetts Wetlands Protection Act M.G.L. c. 131, §40

B. Fees (continued)

Step 1/Type of Activity	Step 2/Number of Activities	Step 3/Individual Activity Fee	Step 4/Subtotal Activity Fee
Category 3.B.	1	\$1,050.00	\$1,050.00

Step 5/Total Project Fee: \$1,050.00 (\$525 bylaw)

Step 6/Fee Payments:

Total Project Fee:	<u>\$1,050.00 (\$525 bylaw)</u>
	a. Total Fee from Step 5
	<u>\$512.50</u>
State share of filing Fee:	b. 1/2 Total Fee less \$12.50
	<u>\$537.50 (\$525 bylaw)</u>
City/Town share of filling Fee:	c. 1/2 Total Fee plus \$12.50

C. Submittal Requirements

- a.) Complete pages 1 and 2 and send with a check or money order for the state share of the fee, payable to the Commonwealth of Massachusetts.

Department of Environmental Protection
Box 4062
Boston, MA 02211

- b.) **To the Conservation Commission:** Send the Notice of Intent or Abbreviated Notice of Intent; a **copy** of this form; and the city/town fee payment.

To MassDEP Regional Office (see Instructions): Send a copy of the Notice of Intent or Abbreviated Notice of Intent; a **copy** of this form; and a **copy** of the state fee payment. (E-filers of Notices of Intent may submit these electronically.)

QUALITY MUFFLER AND BRAKE

11 JACQUES ST
WORCESTER MA 01603

53-7285/2113

13337

DATE 2-26-19

PAY TO
THE ORDER OF

Commonwealth of Massachusetts \$ 512.50
Five Hundred Twelve ⁵⁰/₁₀₀ DOLLARS

WEBSTER FIVE CENTS SAVINGS BANK

MEMO

Lot 4



[Signature]
AUTHORIZED SIGNATURE

MP

⑈013337⑈ ⑆211372857⑆ 703 20170 2⑈

Security features included. Details on back.

QUALITY MUFFLER AND BRAKE

11 JACQUES ST
WORCESTER MA 01603

53-7285/2113

13338

DATE 2-26-19

PAY TO
THE ORDER OF

Town of Leicester \$ 537.50
Five Hundred Thirty Seven ⁵⁰/₁₀₀ DOLLARS

WEBSTER FIVE CENTS SAVINGS BANK

MEMO

Lot 4



[Signature]
AUTHORIZED SIGNATURE

MP

⑈013338⑈ ⑆211372857⑆ 703 20170 2⑈

Security features included. Details on back.

QUALITY MUFFLER AND BRAKE

11 JACQUES ST
WORCESTER MA 01603

53-7285/2113

13339

DATE 2-26-19

PAY TO
THE ORDER OF

Town of Leicester \$ 525.00
Five Hundred Twenty Five ⁰⁰/₁₀₀ DOLLARS

WEBSTER FIVE CENTS SAVINGS BANK

MEMO

Lot 4



[Signature]
AUTHORIZED SIGNATURE

MP

⑈013339⑈ ⑆211372857⑆ 703 20170 2⑈

Security features included. Details on back.

Town of Leicester Abutters List

ParcelID	Location	Owner	Co-Owner	Mailing Address	City	State	Zip
21 B5 0	747 MAIN ST	CANTOS NANCY M B	CAMPOVERDE CIRC E M RC	747 MAIN STREET	LEICESTER	MA	01524
21 B5.1 0	651 MAIN ST	GREENEY EDGAR F JR TR	E F G REALTY TRUST	76 MCCLELLAN STREET	AMHERST	MA	01002
21B A1 0	22 WAITE ST	TOWN OF LEICESTER	LEICESTER COMMUNITY FID	3 WASHBURN SQUARE	LEICESTER	MA	01524
21B A3.1 0	CARLISLE ST	KENNEY PHILIP		63 MERRIFIELD STREET	WORCESTER	MA	01605
21B A3.2 0	CARLISLE ST	KENNEY PHILIP		63 MERRIFIELD STREET	WORCESTER	MA	01605
21B A6 0	CARLISLE ST	KENNEY PHILIP		63 MERRIFIELD STREET	WORCESTER	MA	01605
21B A7 0	MAIN ST	MANTELLI BARBARA		4707 EASTBROOK AVENUE	LAKEWOOD	CA	90713
21B D2 0	PINE ST	KENNEY PHILIP		63 MERRIFIELD STREET	WORCESTER	MA	01605
21B H1 0	MAIN ST	MANTELLI BARBARA		4707 EASTBROOK AVENUE	LAKEWOOD	CA	90713
21B H2 0	CARLISLE ST	CHERRY VALLEY METH CHURCH		CARLISLE ST	CHERRY VALLEY	MA	01611
24A B1 0	593 MAIN ST	LAFRANCE RICHARD L	LAFRANCE LYNN M	593 MAIN STREET	CHERRY VALLEY	MA	01611-3033

End of Report

5A

Above is a certified list of abutters and abutters to abutters within 300 feet of subject.
Subject property: 710 Main Street, Assessors Map 21B-A8-0, Deed Ref. 58394/30
Subject owner(s): Rapid Transit LLC

John Prescott, Principal Assessor

Prepared by: Kathleen Asquith, Assistant

**Notification to Abutters Under the
Massachusetts Wetlands Protection Act**

(This form must be completed and copies sent, by certified mail, certificate of mailing or hand-delivered, to all abutters within 300 feet of the location of the project)

In accordance with the second paragraph of Massachusetts General Laws Chapter 131, Section 40, you are hereby notified of the following:

- A. The name of the Applicant is Rapid Transit LLC.
- B. The Applicant has filed a Notice of Intent (NOI) with the Leicester Conservation Commission.
- C. The address or location of the lot where the activity is proposed is 710 Main Street, Cherry Valley (Lot 4).
- D. The applicant proposes to perform site work and construct a duplex & driveway in the 100' buffer zone to a bordering vegetated wetland.
- E. Copies of the NOI may be obtained or examined by calling Glenn E. Krevosky of EBT Environmental Consultants, Inc., 601 Main Street, North Oxford, MA 01537 at (508)987-0979 between the hours of 9:00 am and 3:30 pm, Monday through Friday.
- F. Information regarding the date, time and place of the Public Hearing may be obtained by contacting the Leicester Conservation Commission at (508)892-7007 between the hours of 8am to 5pm, Monday, Wednesday & Friday, 8am to 7pm, Tuesday.

PLEASE NOTE:

- 1. Notice of the public hearing, including its date, time and place will be published at least five (5) business days in advance in the Telegram & Gazette.
- 2. Notice of the public hearing including date, time and place will be posted in the Town Hall not less than forty-eight (48) hours in advance.
- 3. You also may contact the Department of Environmental Protection (DEP) Regional Office for more information about this application or the Wetlands Protection Act. To contact the DEP:

CENTRAL REGION: (508) 792-7650

NORTHEAST REGION: (617) 654-6500

WESTERN REGION: (413) 784-1100

SOUTHEAST REGION: (508) 946-2700

2/26/2019

AFFIDAVIT OF SERVICE


UNDER THE MASSACHUSETTS WETLANDS PROTECTION ACT AND TOWN OF LEICESTER WETLAND PROTECTION BYLAW

(To be submitted to the Massachusetts Department of Environmental Protection & the Conservation Commission when filing a Notice of Intent)

I, Glenn E. Krevosky, hereby certify under the pains and penalties of perjury that on February 26, 2019, I gave notification to abutters within 300 feet of the proposed project in compliance with the second paragraph of the Massachusetts General Laws, Chapter 131, Section 40 and the DEP Guide to Abutter Notification, dated April 8, 1994, in connection with the following matter:

A Notice of Intent application filed under the Massachusetts Wetlands Protection Act and The Town of Leicester Wetland Protection Bylaw by EBT Environmental Consultants, Inc., 601 Main Street, North Oxford, MA 01537, with the Leicester Conservation Commission on February 26, 2019 for a property located at, 710 Main Street, Cherry Valley (Lot 4).

The form of the notification and the list of the abutters to whom it was given and their addresses are attached to this Affidavit of Service.


Signature

2-26-19
Date