

FOR TAX PURPOSES ONLY

THIS MAP IS FOR ASSESSMENT PURPOSES. IT IS NOT TO
BE USED FOR LEGAL DESCRIPTION OR CONVEYANCE.

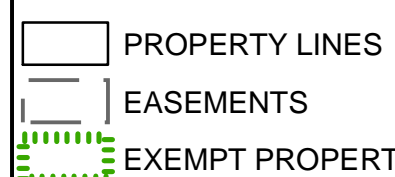
THE HORIZONTAL DATUM IS THE MASSACHUSETTS STATE
PLANE COORDINATE SYSTEM, NAD 83

PRODUCED IN 2014 BY





2 WASHINGTON SQUARE, UNION STATION
WORCESTER, MA 01604

LEGEND




MAP FOCUS
BLOCK LETTER
TOWN BOUNDARY



RAILROAD
ZONING DISTRICTS

TOWN OF LEICESTER

BOARD OF ASSESSORS
LEICESTER, MASS.



REVISÉ TO: JANUARY 1, 2014

MAP NO.
42A

SCALE 1 in = 100 feet