


FOR TAX PURPOSES ONLY

THIS MAP IS FOR ASSESSMENT PURPOSES. IT IS NOT TO BE USED FOR LEGAL DESCRIPTION OR CONVEYANCE.

THE HORIZONTAL DATUM IS THE MASSACHUSETTS STATE PLANE COORDINATE SYSTEM, NAD 83

PRODUCED IN 2014 BY


Central Massachusetts Regional Planning Commission

2 WASHINGTON SQUARE, UNION STATION
WORCESTER, MA 01604

LEGEND

PROPERTY LINES

EASEMENTS

EXEMPT PROPERTY

MAP FOCUS

BLOCK LETTER

TOWN BOUNDARY

WATER

STREAMS

WETLANDS


RAILROAD


ZONING DISTRICTS

TOWN OF LEICESTER

BOARD OF ASSESSORS

LEICESTER, MASS.


REVISED TO: JANUARY 1, 2014



MAP NO.

23C

SCALE 1 in = 100 feet

Date: 7/31/2014 Path: H:\Projects\O_Leicester_GIS\Leicester_Assessor_Maps_26x36.mxd